

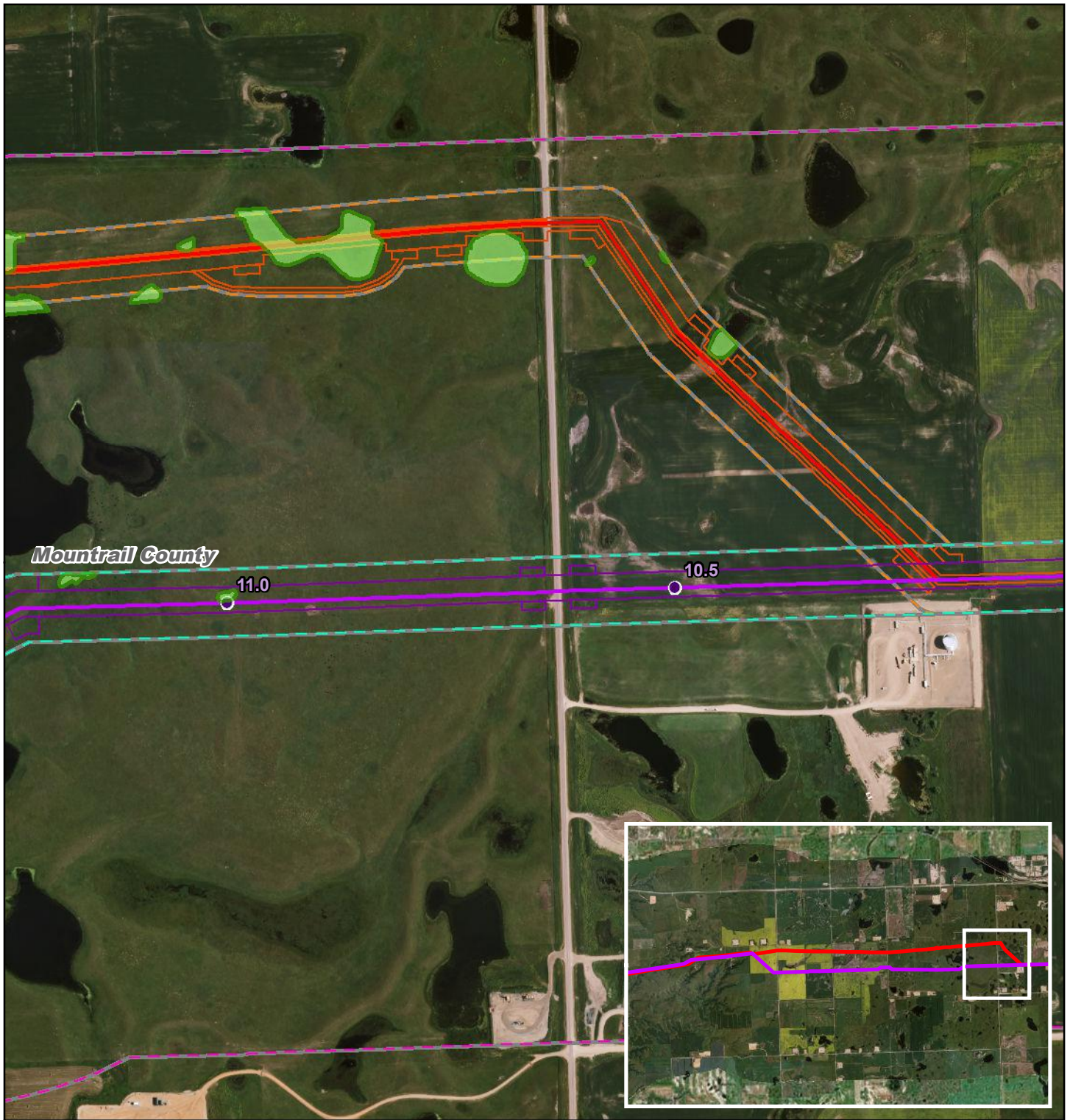
EXHIBIT A

Dakota Access Pipeline Project Reroute Location Maps

EXHIBIT A-1

Mountrail County - Dakota Access Pipeline Project Reroute

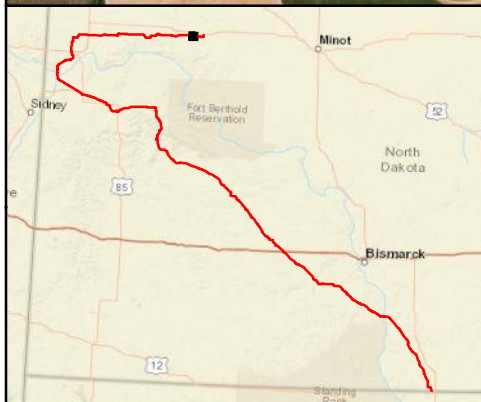
Location Maps



Mountrail County

11.0

10.5



- PSC Milepost
- December 2014 Route
- December 2014 Workspace
- PSC Corridor
- 1 Mile Study Corridor
- March 2016 Route
- March 2016 Workspace
- Adjusted Corridor
- ~ Waterbody
- ~ Wetland

0 830 Feet



DAKOTA ACCESS, LLC

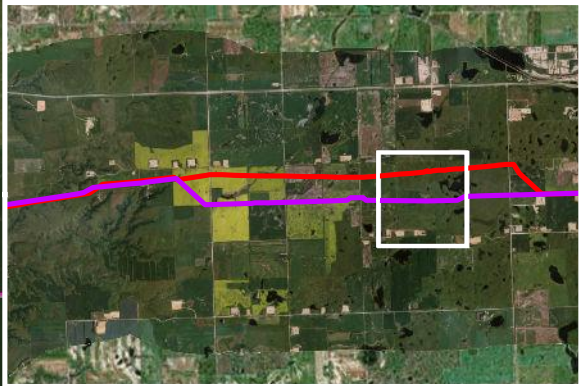
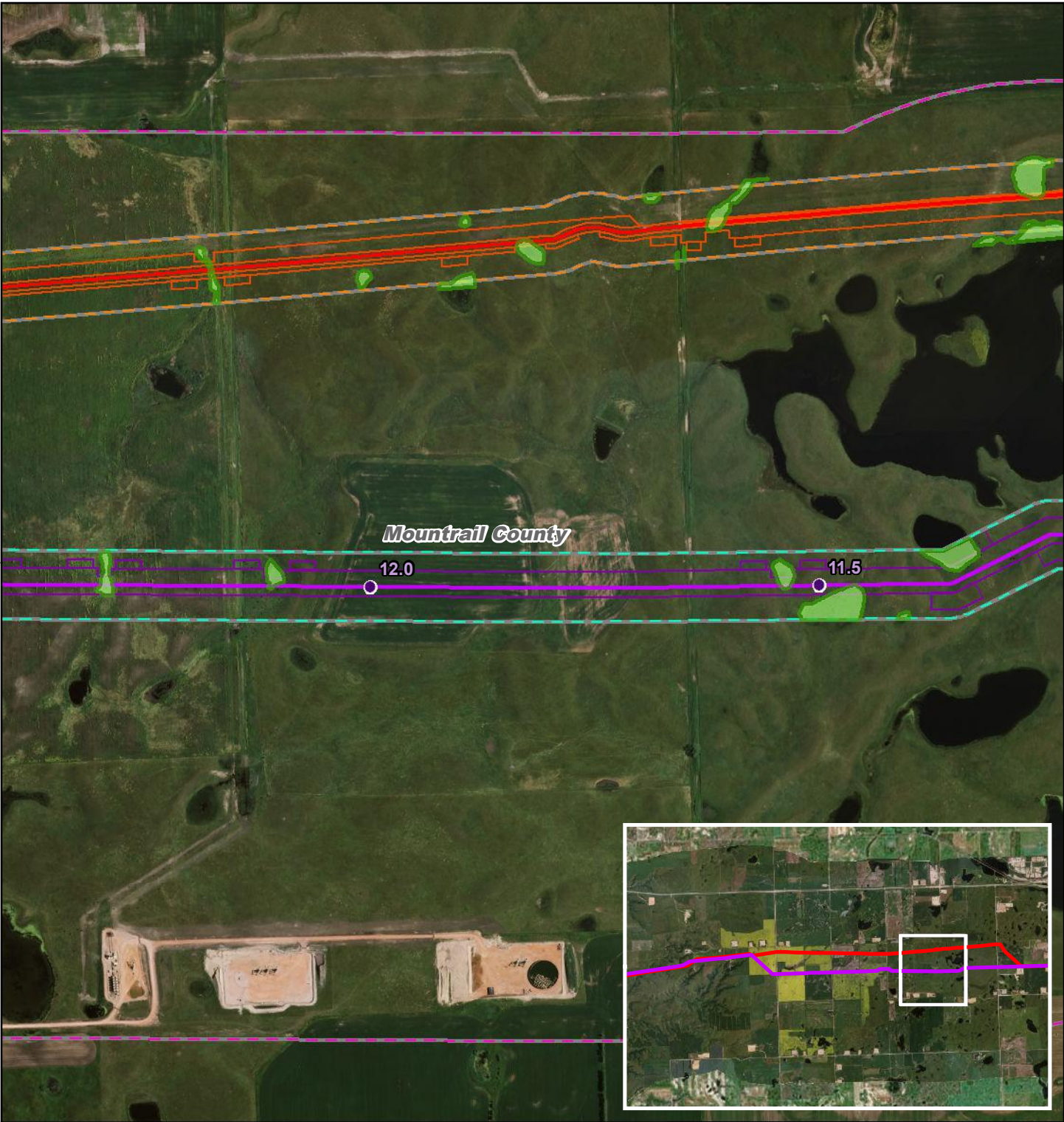
**Dakota Access Pipeline Project
North Dakota PSC
Reroute Location 20**

Page 1 of 53

1:10,000


UTM83-13F


Date: March, 2016



- PSC Milepost
- December 2014 Route
- December 2014 Workspace
- PSC Corridor
- 1 Mile Study Corridor
- March 2016 Route
- March 2016 Workspace
- Adjusted Corridor
- ~ Waterbody
- ~ Wetland

0 830 Feet

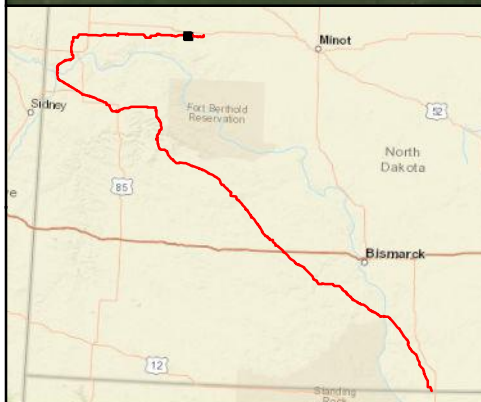
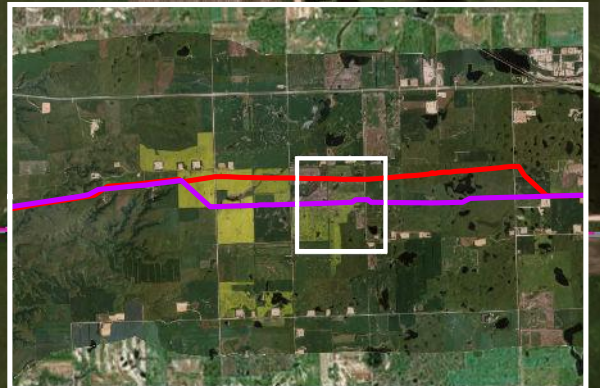
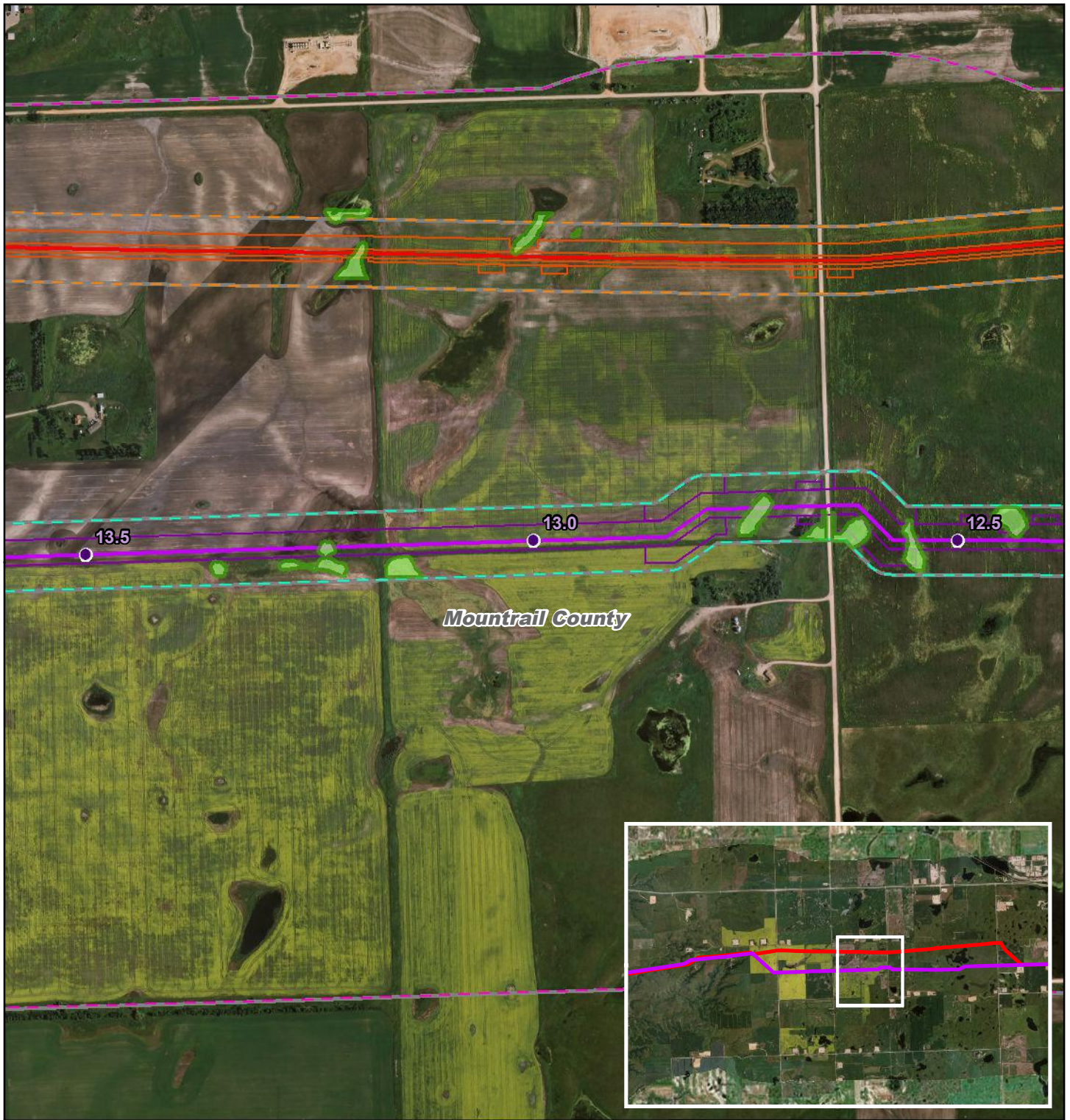




DAKOTA ACCESS, LLC

**Dakota Access Pipeline Project
North Dakota PSC
Reroute Location 20**

Page 2 of 53	1:10,000
UTM83-13F	Date: March, 2016



- PSC Milepost
- December 2014 Route
- December 2014 Workspace
- PSC Corridor
- 1 Mile Study Corridor
- March 2016 Route
- March 2016 Workspace
- Adjusted Corridor
- ~ Waterbody
- ~ Wetland

0 830 Feet



DAKOTA ACCESS, LLC

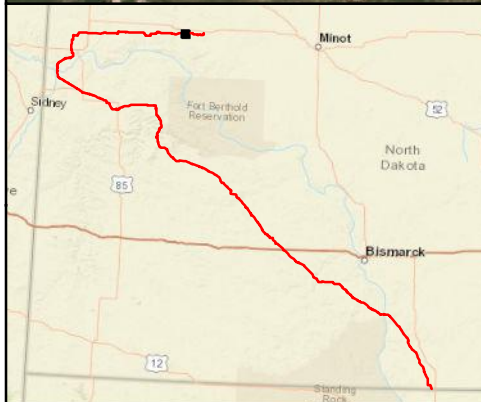
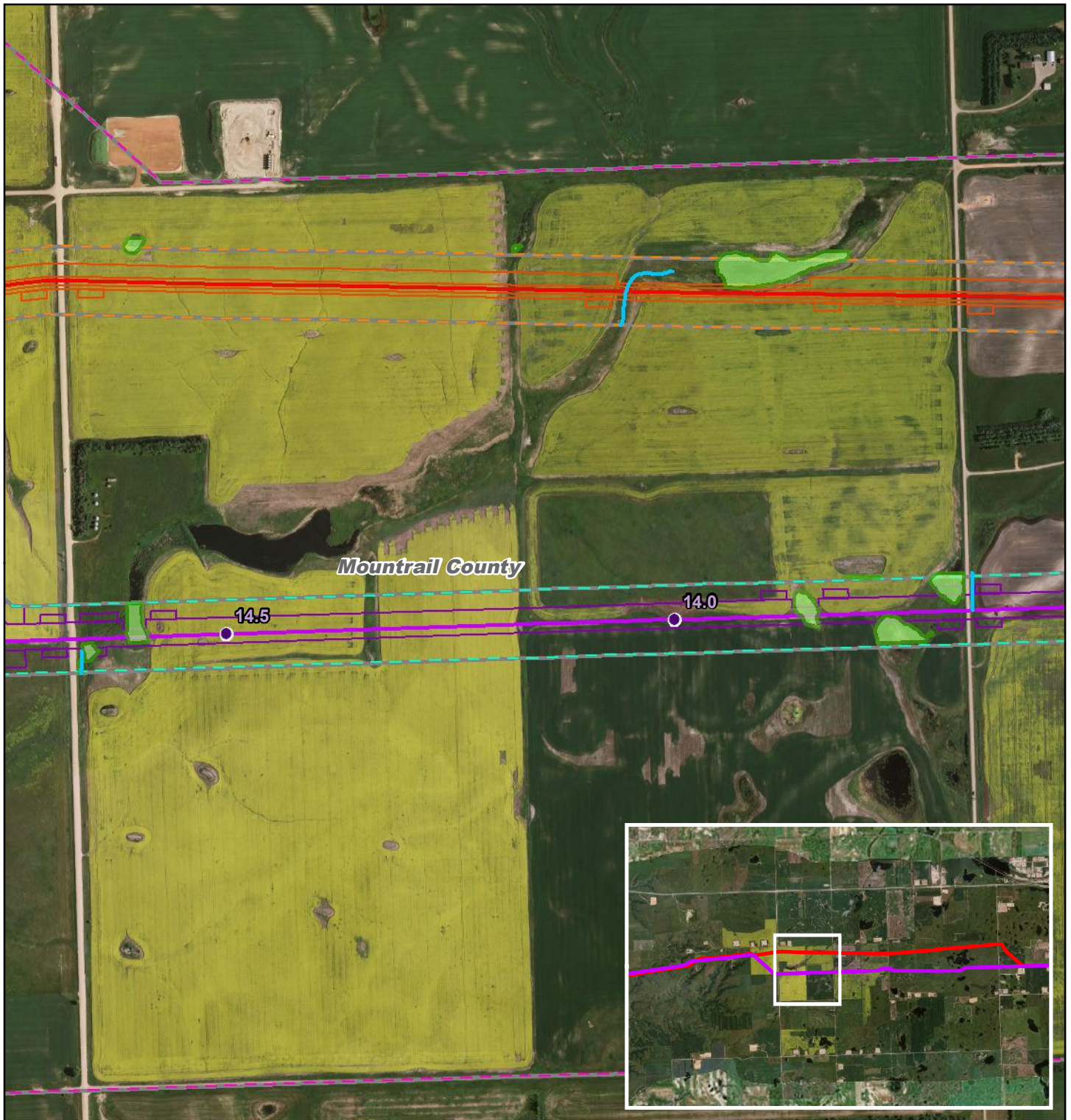
Dakota Access Pipeline Project North Dakota PSC Reroute Location 20

Page 3 of 53

1:10,000

UTM83-13F

Date: March, 2016




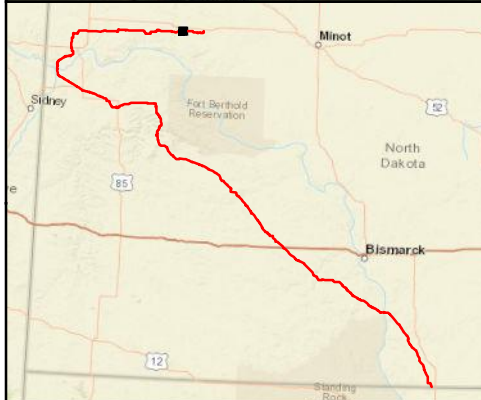
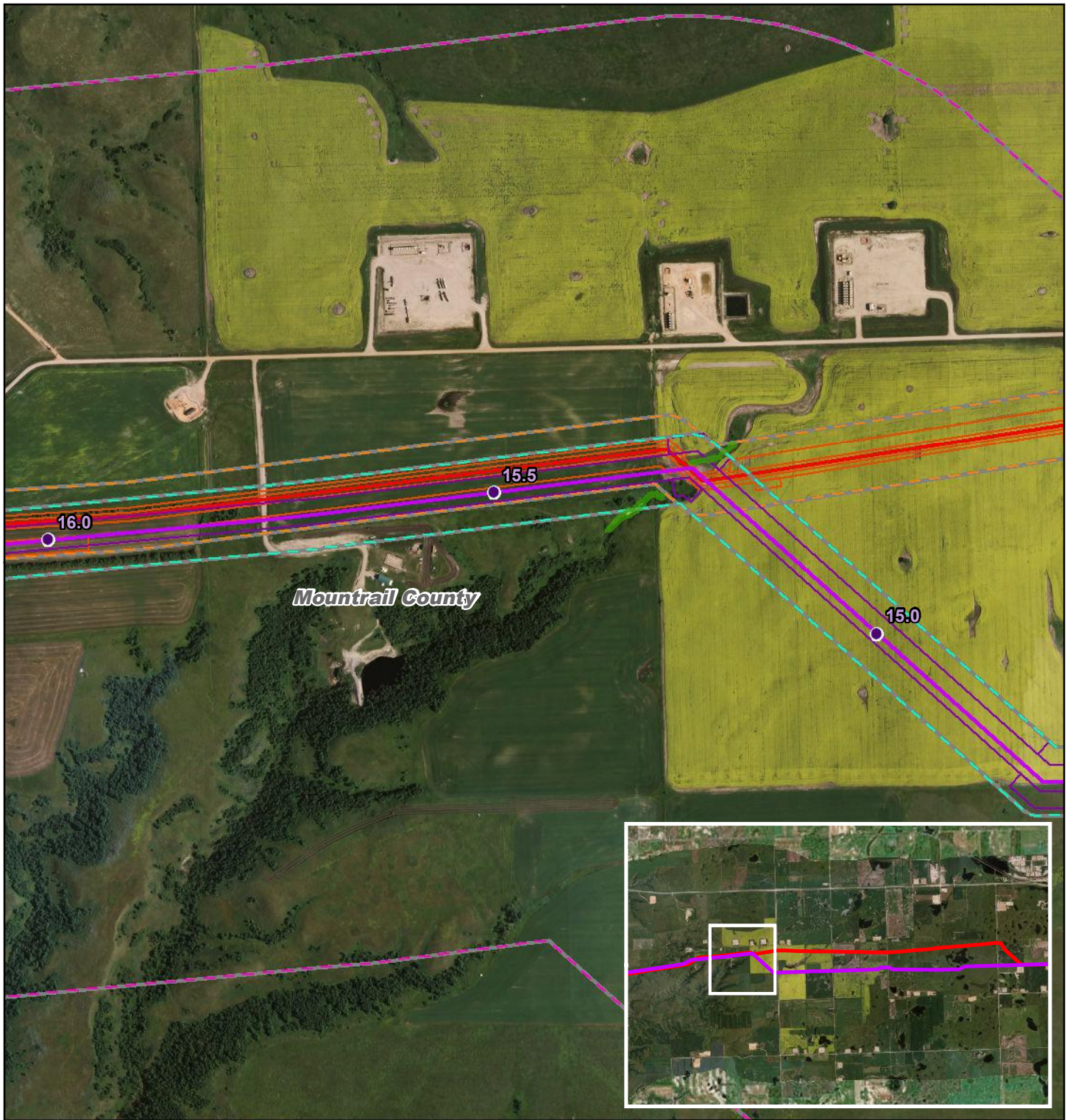
- PSC Milepost
- December 2014 Route
- December 2014 Workspace
- ▭ PSC Corridor
- ▭ 1 Mile Study Corridor
- March 2016 Route
- March 2016 Workspace
- ▭ Adjusted Corridor
- ~ Waterbody
- ~ Wetland


0 830 Feet

DAKOTA ACCESS, LLC

**Dakota Access Pipeline Project
North Dakota PSC
Reroute Location 20**

Page 4 of 53	1:10,000
UTM83-13F	Date: March, 2016

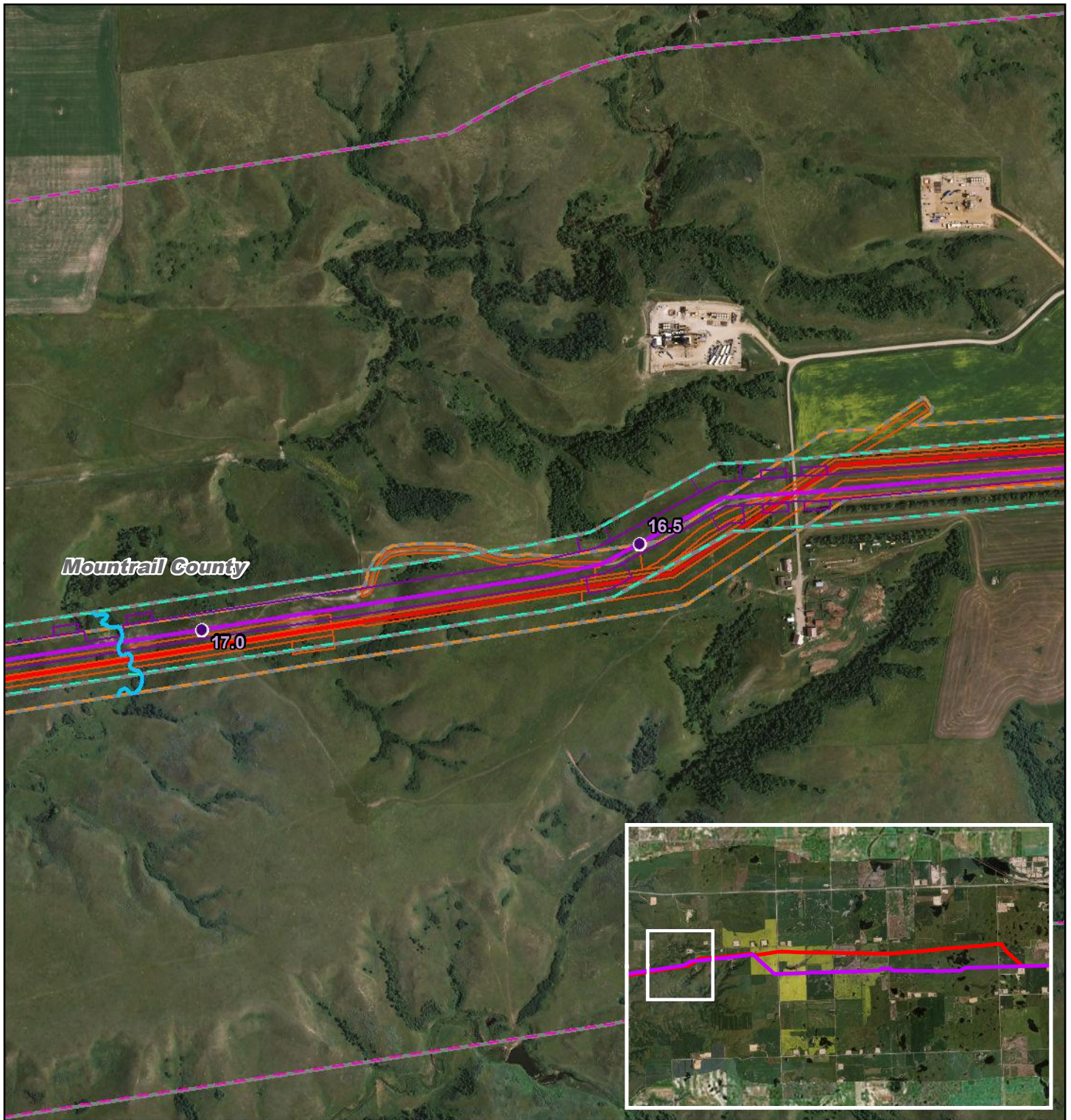




DAKOTA ACCESS, LLC

Dakota Access Pipeline Project
North Dakota PSC
Reroute Location 20

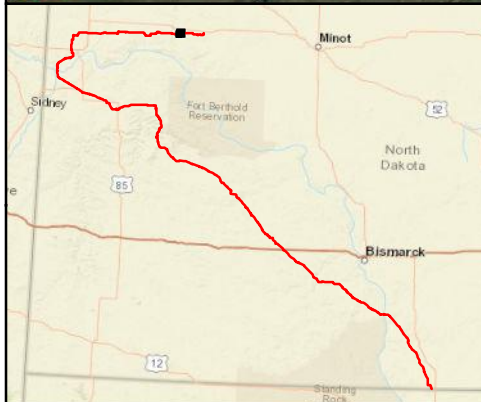
Page 5 of 53	1:10,000
UTM83-13F	Date: March, 2016



Mountrail County

17.0

16.5



- PSC Milepost
- December 2014 Route
- December 2014 Workspace
- PSC Corridor
- 1 Mile Study Corridor
- March 2016 Route
- March 2016 Workspace
- Adjusted Corridor
- ~ Waterbody
- ~ Wetland

0 830 Feet



DAKOTA ACCESS, LLC


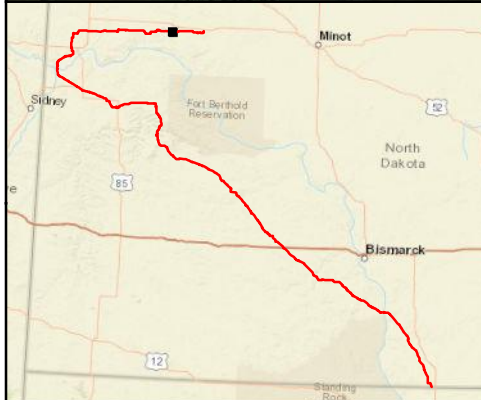
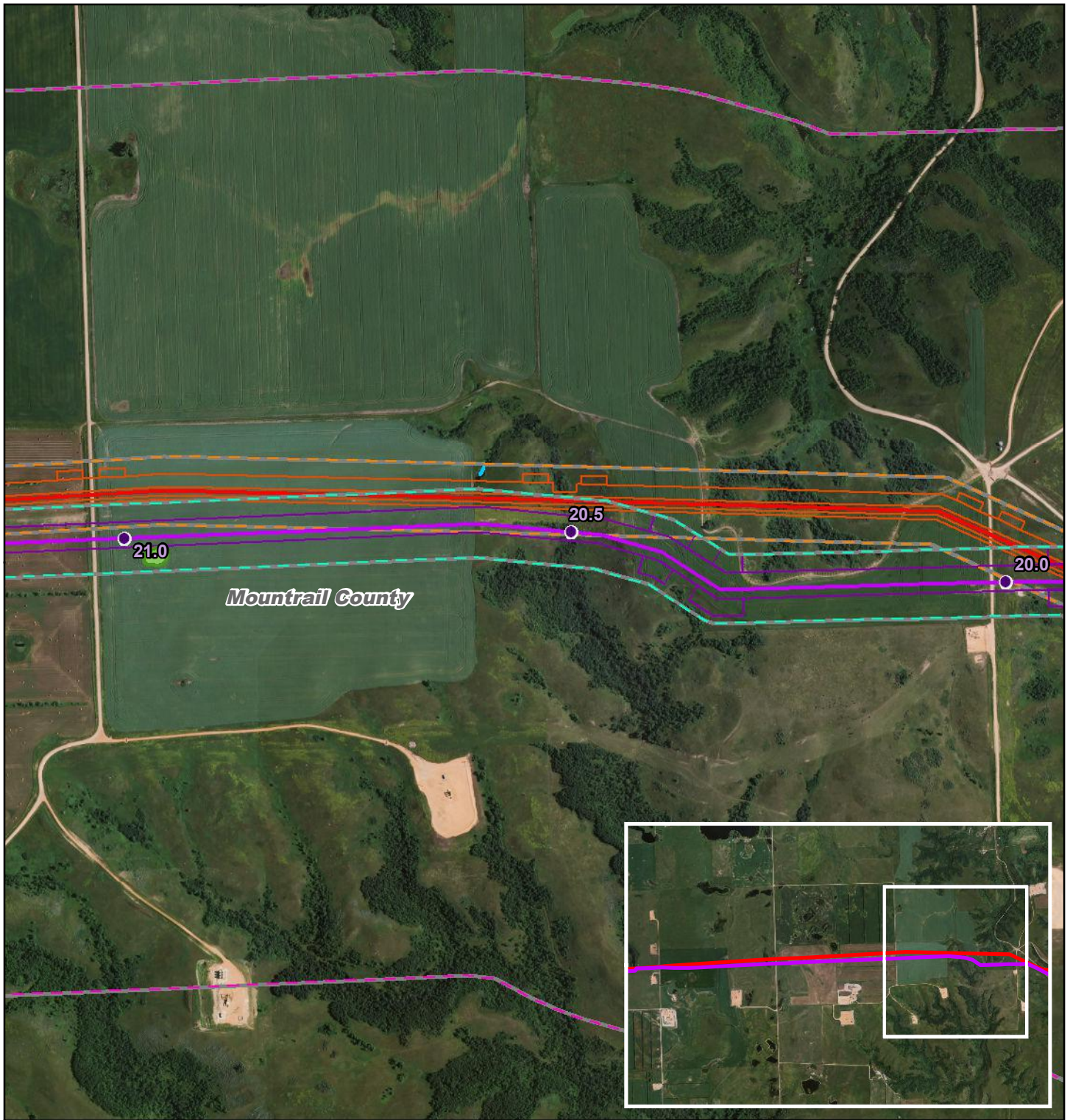
**Dakota Access Pipeline Project
North Dakota PSC
Reroute Location 20**

Page 6 of 53

1:10,000

UTM83-13F

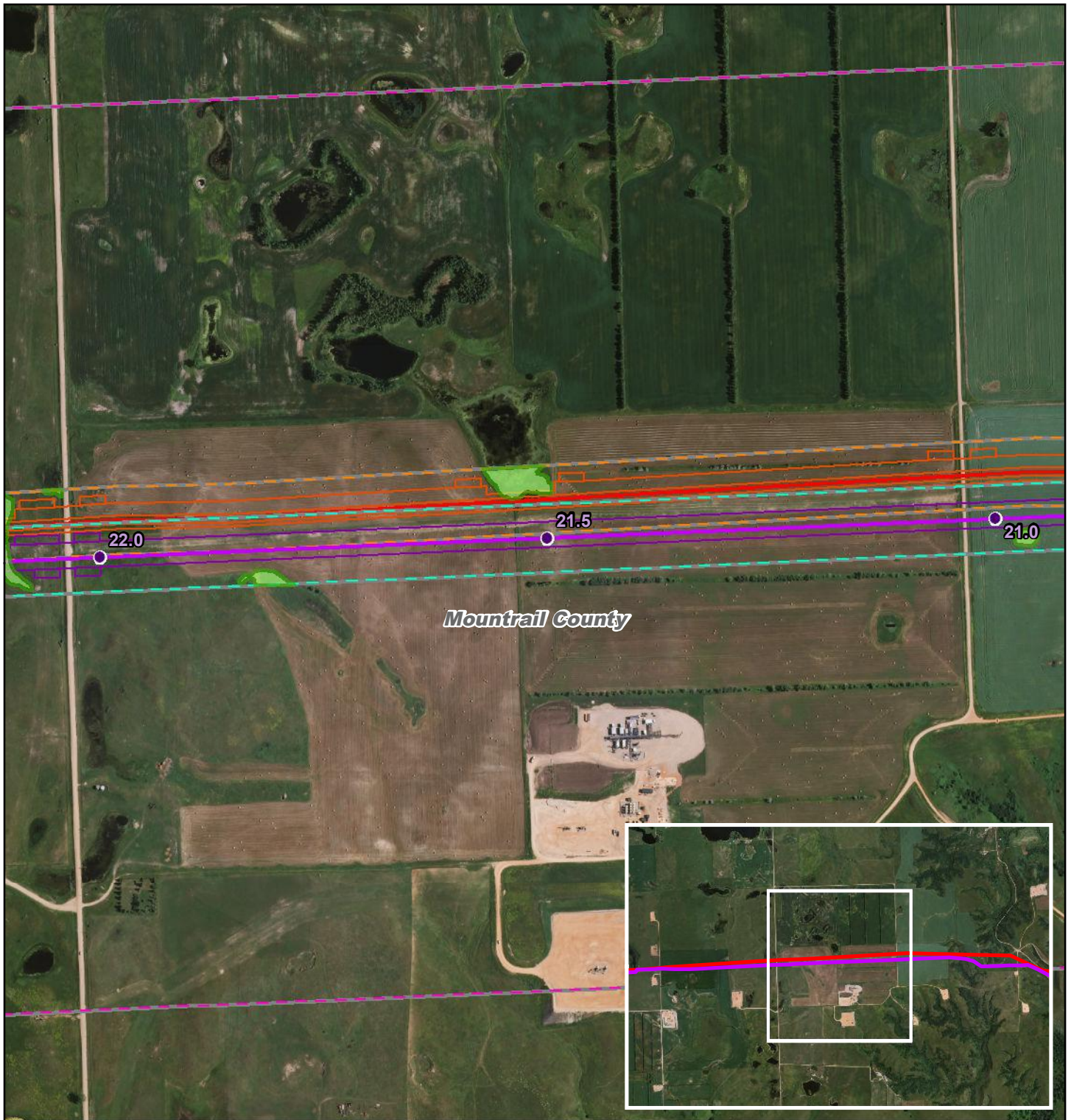
Date: March, 2016



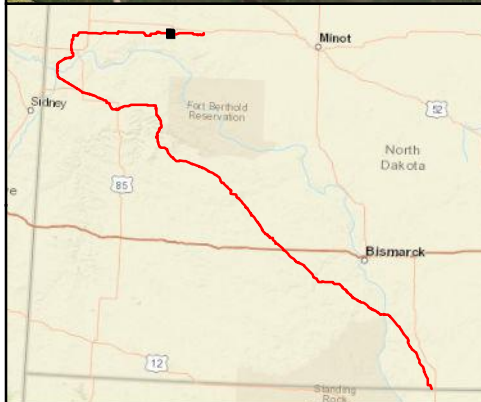
Dakota Access Pipeline Project North Dakota PSC Reroute Location 22

Page 7 of 53
UTM83-13F

1:10,000
Date: March, 2016




Mountrail County



- PSC Milepost
- December 2014 Route
- December 2014 Workspace
- PSC Corridor
- 1 Mile Study Corridor
- March 2016 Route
- March 2016 Workspace
- Adjusted Corridor
- ~ Waterbody
- ~ Wetland

0 830
 Feet





DAKOTA ACCESS, LLC

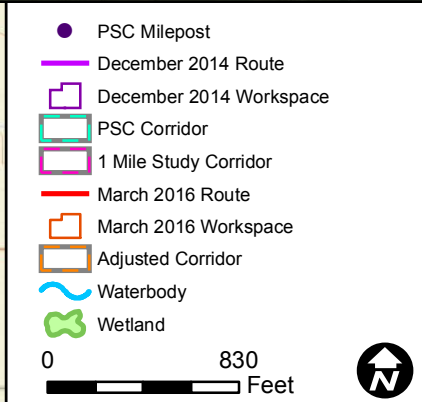
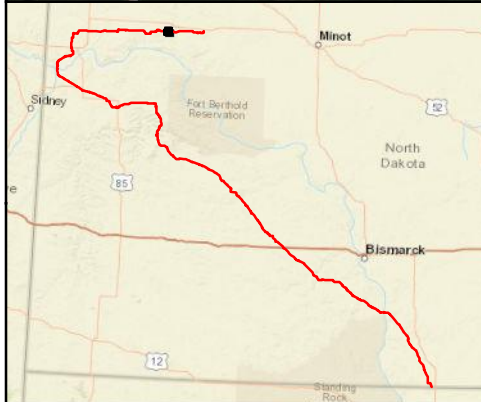
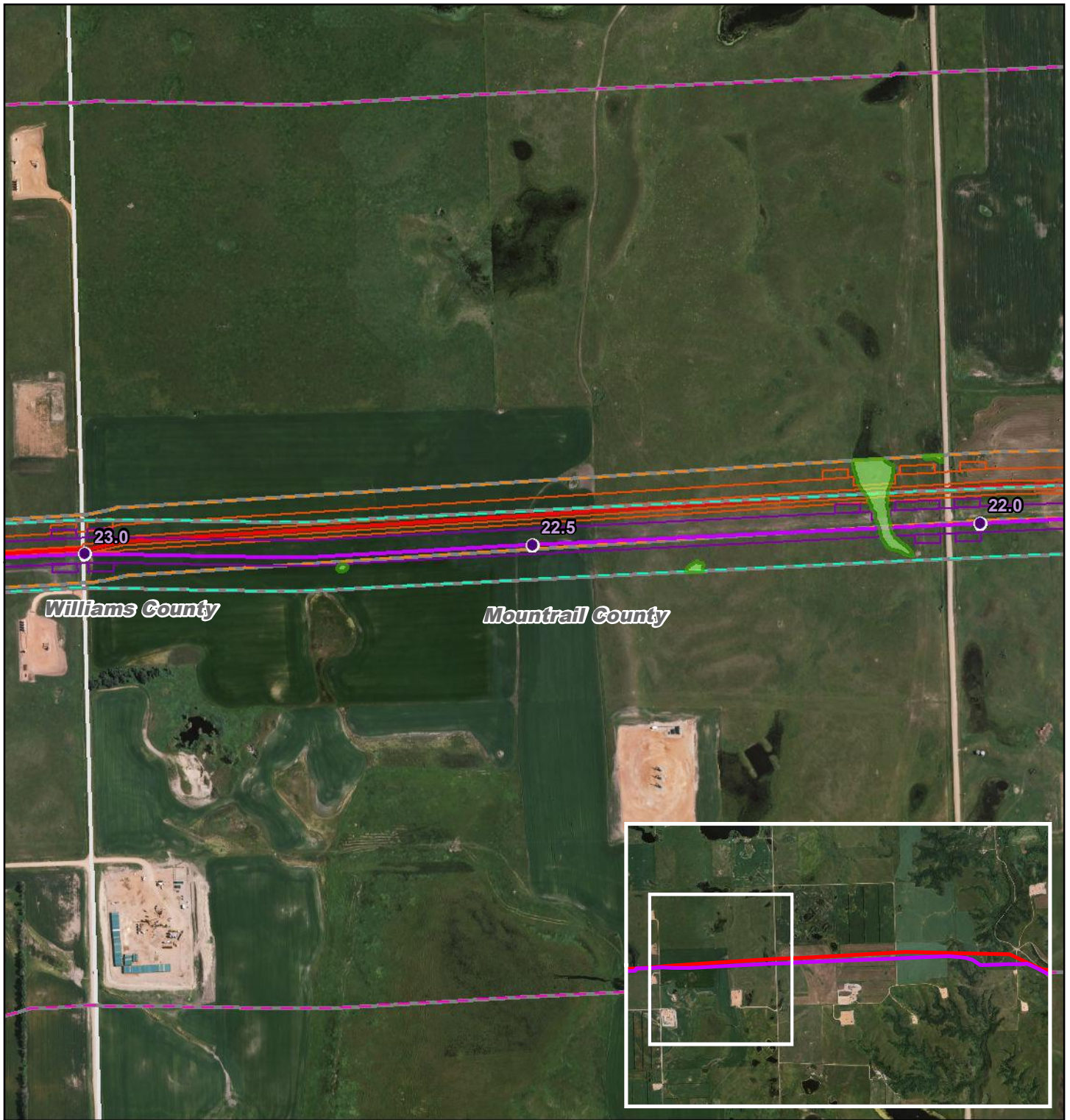
**Dakota Access Pipeline Project
 North Dakota PSC
 Reroute Location 22**


Page 8 of 53

1:10,000

UTM83-13F

Date: March, 2016





DAKOTA ACCESS, LLC

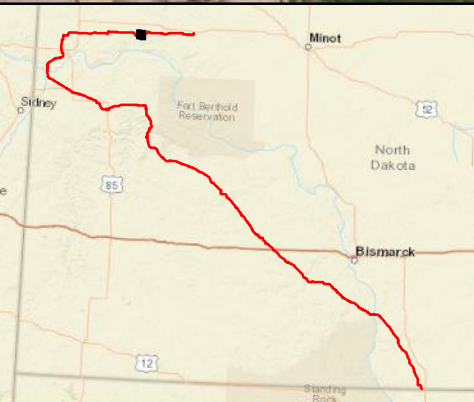
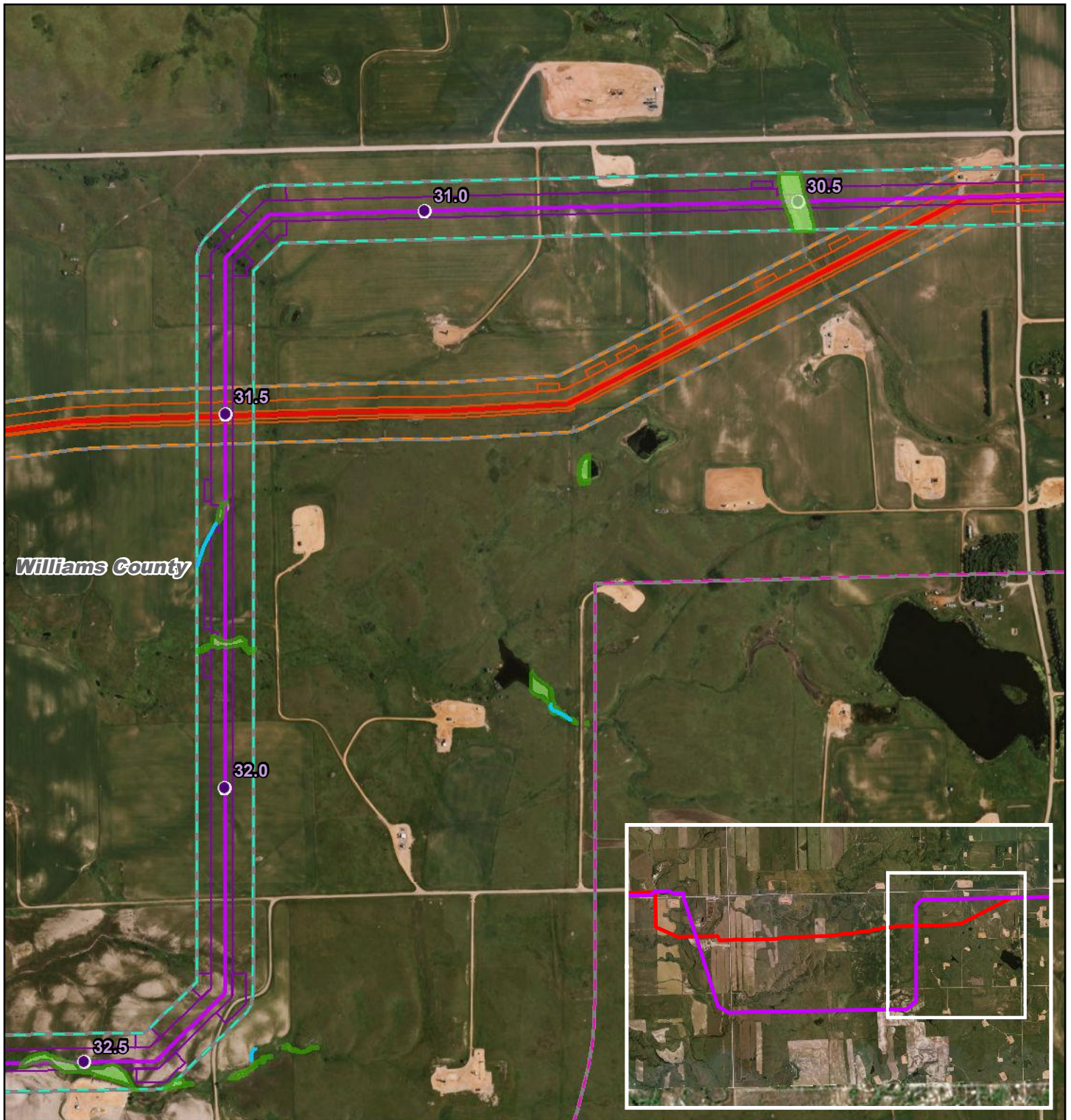
**Dakota Access Pipeline Project
North Dakota PSC
Reroute Location 22**

Page 9 of 53	1:10,000
UTM83-13F	Date: March, 2016

EXHIBIT A-2

Williams County - Dakota Access Pipeline Project Reroute

Location Maps



- PSC Milepost
- December 2014 Route
- December 2014 Workspace
- PSC Corridor
- 1 Mile Study Corridor
- March 2016 Route
- March 2016 Workspace
- Adjusted Corridor
- ~ Waterbody
- ~ Wetland

0 1,000 Feet

DAKOTA ACCESS, LLC

**Dakota Access Pipeline Project
North Dakota PSC
Reroute Location 24**

Page 10 of 53	1:12,000
UTM83-13F	Date: March, 2016



Williams County

33.5

33.0

32.5



- PSC Milepost
- December 2014 Route
- December 2014 Workspace
- PSC Corridor
- 1 Mile Study Corridor
- March 2016 Route
- March 2016 Workspace
- Adjusted Corridor
- ~ Waterbody
- ~ Wetland

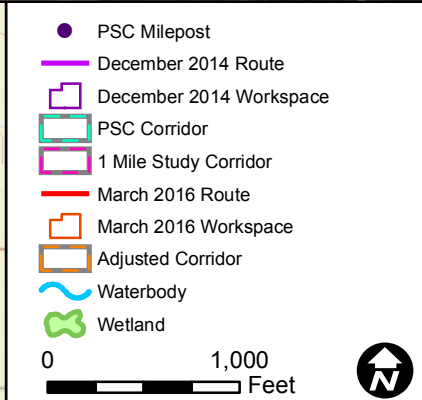
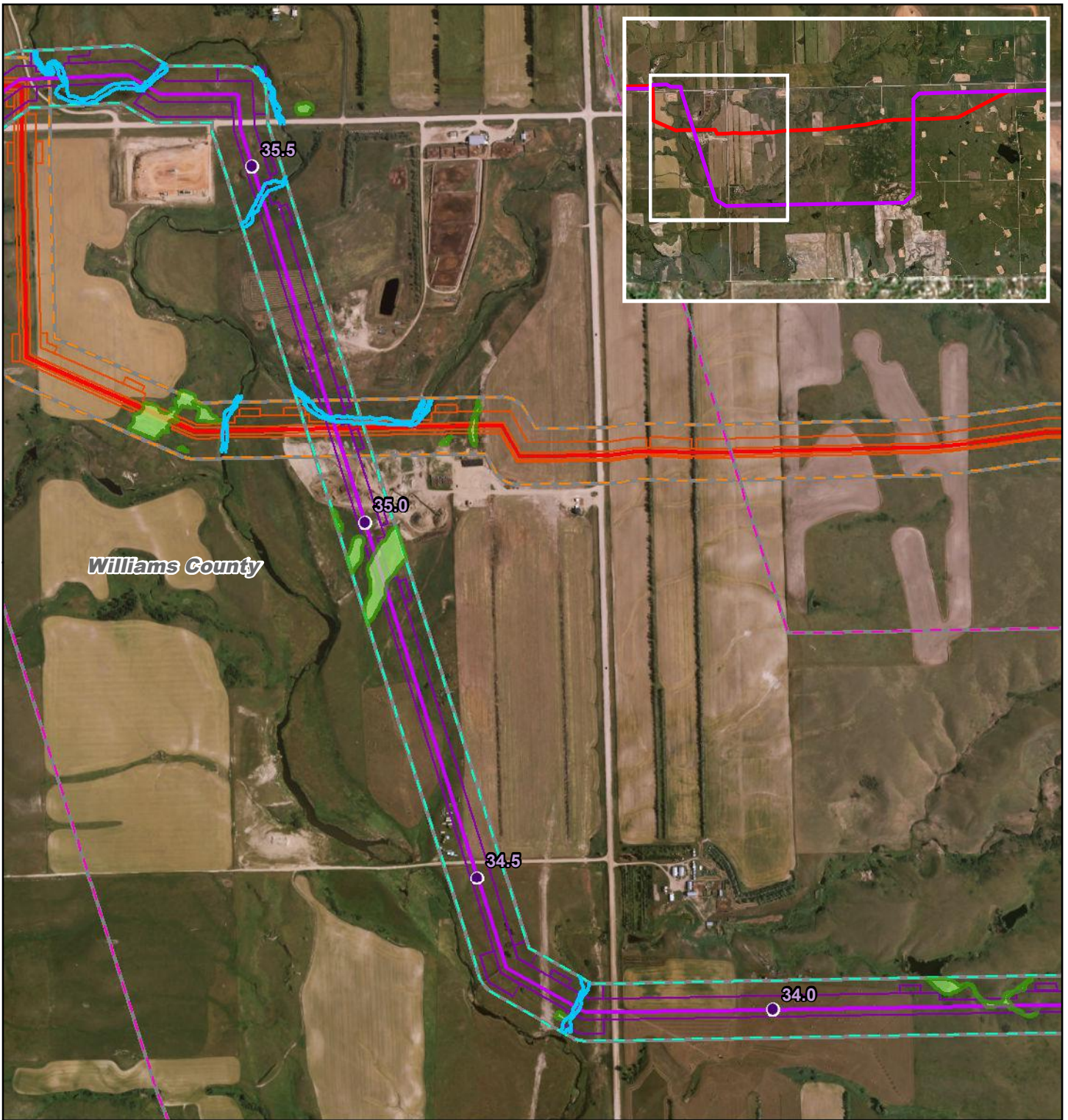
0 1,000
 Feet

DAKOTA ACCESS, LLC

**Dakota Access Pipeline Project
 North Dakota PSC
 Reroute Location 24**

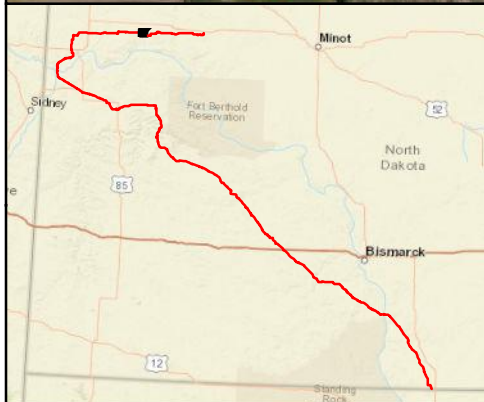
Page 11 of 53
 UTM83-13F

1:12,000
 Date: March, 2016



**Dakota Access Pipeline Project
North Dakota PSC
Reroute Location 24**

Page 12 of 53	1:12,000
UTM83-13F	Date: March, 2016



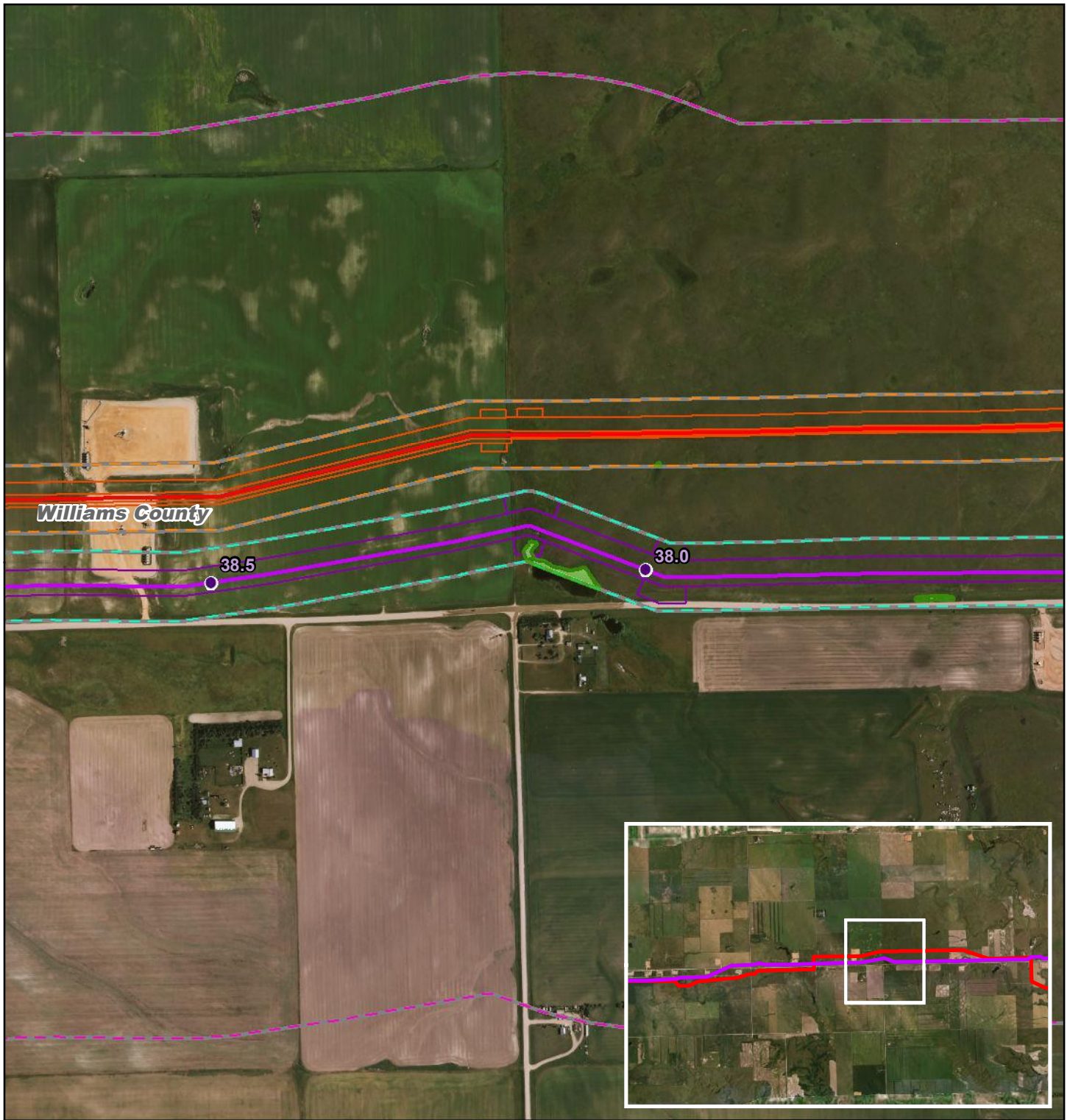
- PSC Milepost
- December 2014 Route
- December 2014 Workspace
- PSC Corridor
- 1 Mile Study Corridor
- March 2016 Route
- March 2016 Workspace
- Adjusted Corridor
- ~ Waterbody
- ~ Wetland

0 830
 Feet

DAKOTA ACCESS, LLC

Dakota Access Pipeline Project
North Dakota PSC
Reroute Location 25

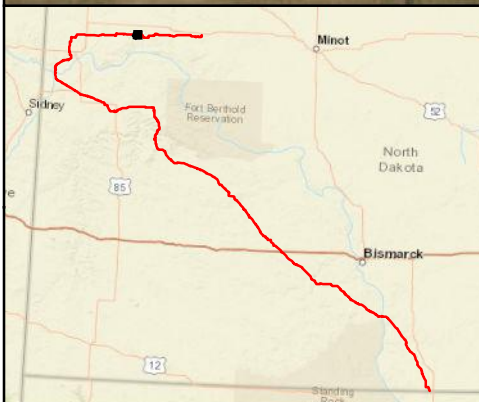
Page 13 of 53	1:10,000
UTM83-13F	Date: March, 2016



Williams County

38.5

38.0



- PSC Milepost
- December 2014 Route
- December 2014 Workspace
- PSC Corridor
- 1 Mile Study Corridor
- March 2016 Route
- March 2016 Workspace
- Adjusted Corridor
- ~ Waterbody
- ~ Wetland

0 830
 Feet



DAKOTA ACCESS, LLC

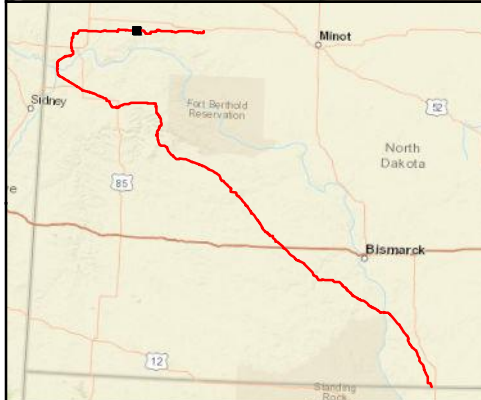
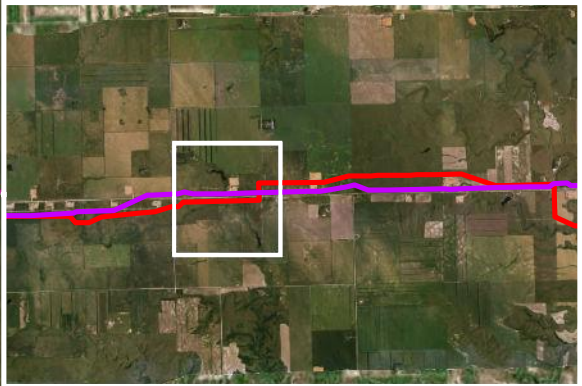
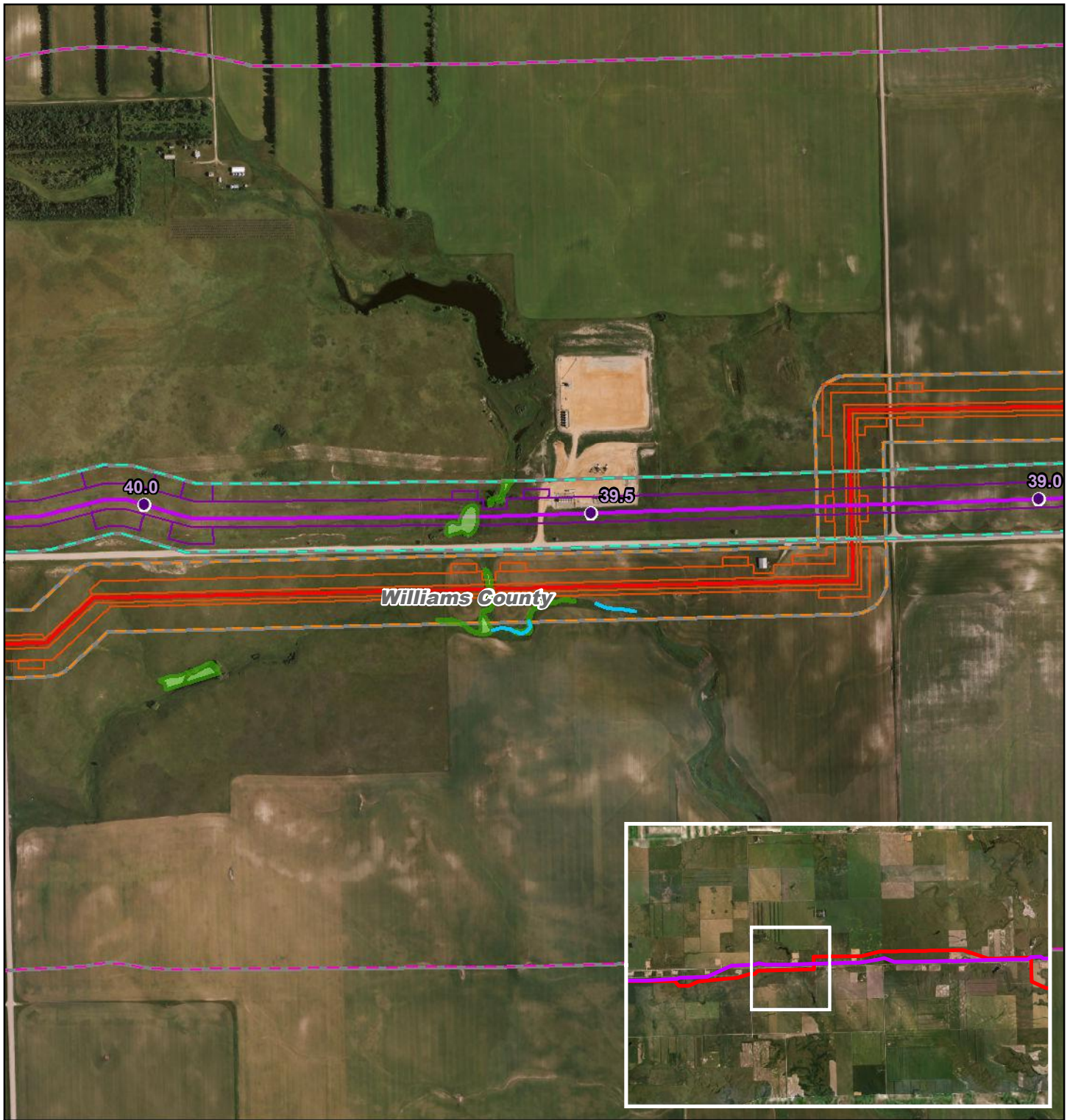
**Dakota Access Pipeline Project
 North Dakota PSC
 Reroute Location 25**

Page 14 of 53

1:10,000

UTM83-13F

Date: March, 2016



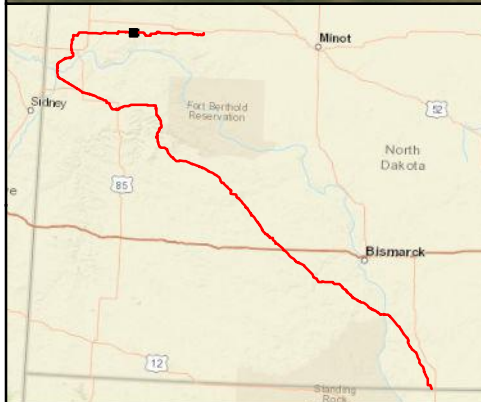
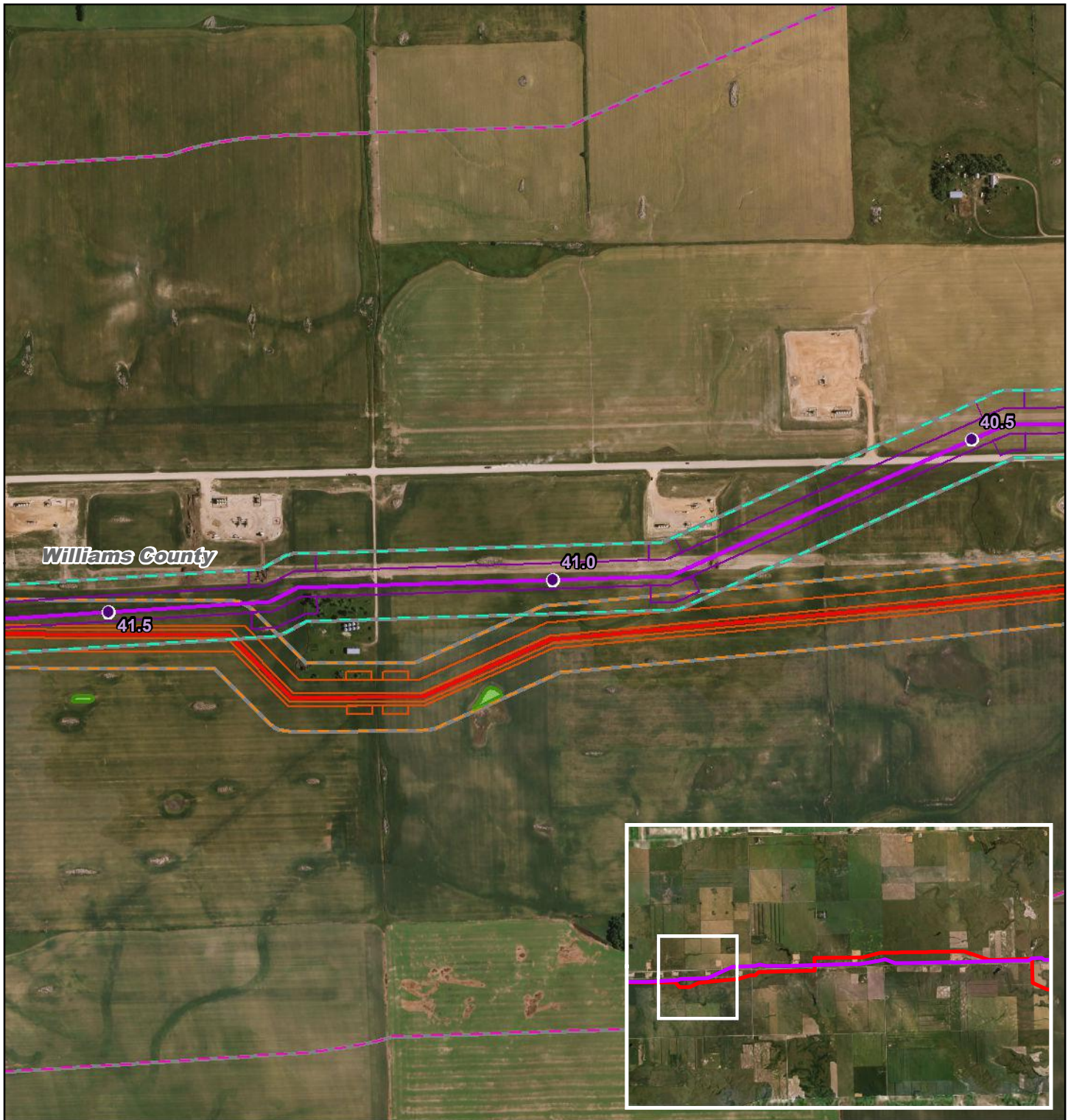
- PSC Milepost
- December 2014 Route
- December 2014 Workspace
- PSC Corridor
- 1 Mile Study Corridor
- March 2016 Route
- March 2016 Workspace
- Adjusted Corridor
- ~ Waterbody
- ~ Wetland

0 830
 Feet

DAKOTA ACCESS, LLC

**Dakota Access Pipeline Project
 North Dakota PSC
 Reroute Location 25**

Page 15 of 53	1:10,000
UTM83-13F	Date: March, 2016



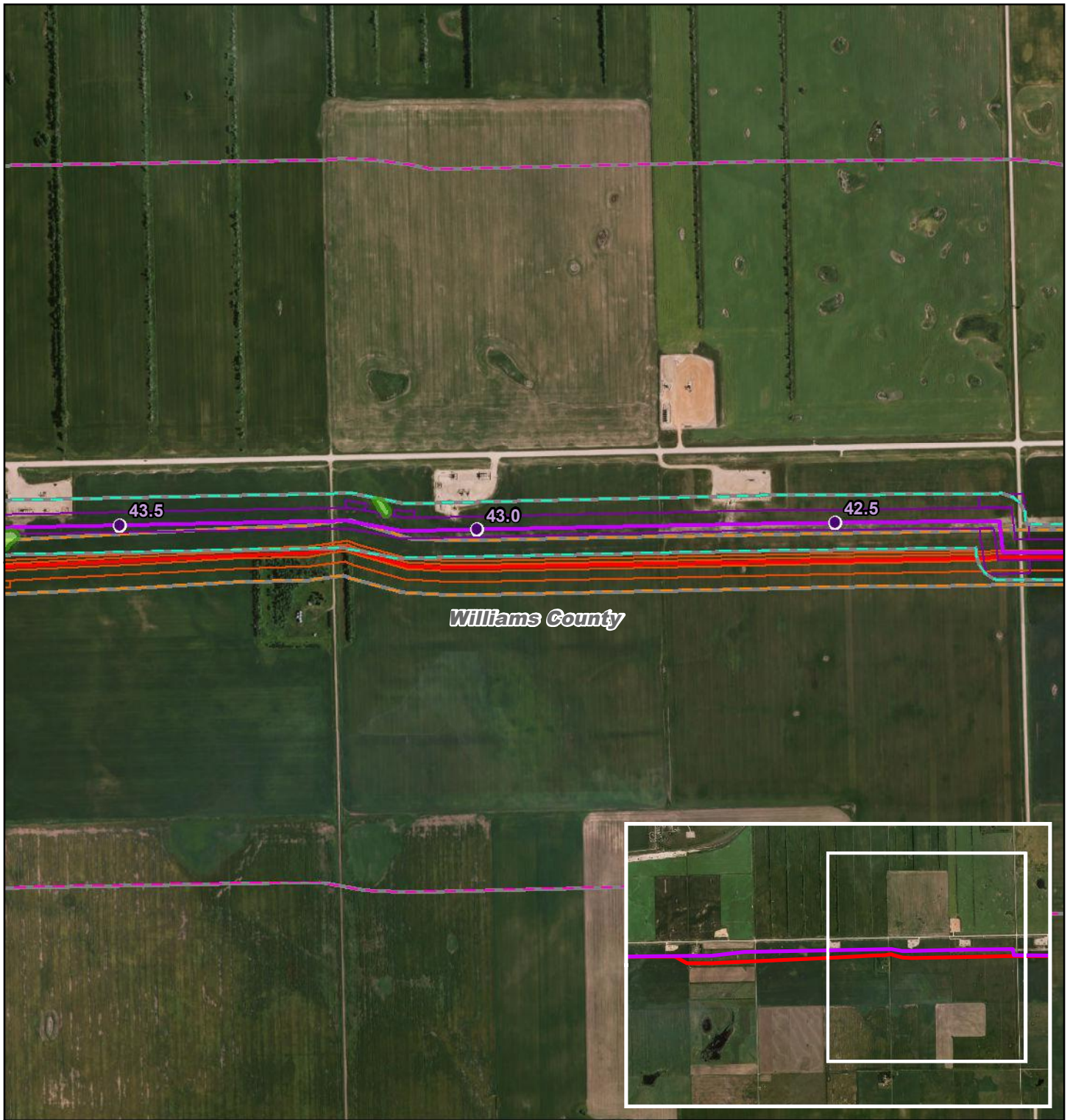
- PSC Milepost
- December 2014 Route
- December 2014 Workspace
- PSC Corridor
- 1 Mile Study Corridor
- March 2016 Route
- March 2016 Workspace
- Adjusted Corridor
- ~ Waterbody
- ~ Wetland

0 830
 Feet

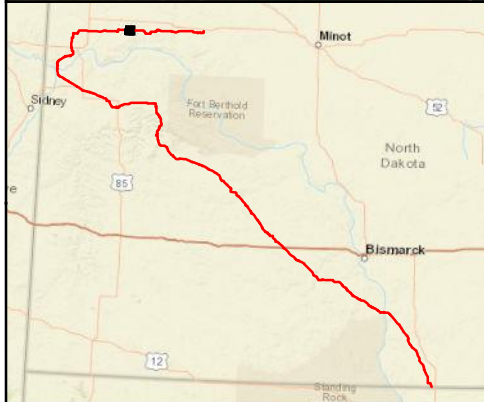
DAKOTA ACCESS, LLC

**Dakota Access Pipeline Project
 North Dakota PSC
 Reroute Location 25**

Page 16 of 53	1:10,000
UTM83-13F	Date: March, 2016



Williams County



- PSC Milepost
- December 2014 Route
- December 2014 Workspace
- PSC Corridor
- 1 Mile Study Corridor
- March 2016 Route
- March 2016 Workspace
- Adjusted Corridor
- ~ Waterbody
- ~ Wetland

0 1,000 Feet



DAKOTA ACCESS, LLC

**Dakota Access Pipeline Project
North Dakota PSC
Reroute Location 26**

Page 17 of 53

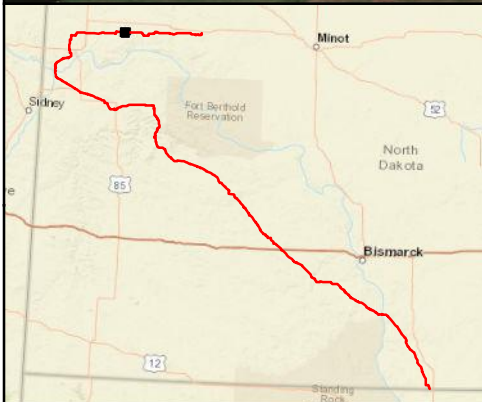
1:12,500

UTM83-13F

Date: March, 2016





Williams County



- PSC Milepost
- December 2014 Route
- December 2014 Workspace
- PSC Corridor
- 1 Mile Study Corridor
- March 2016 Route
- March 2016 Workspace
- Adjusted Corridor
- ~ Waterbody
- ~ Wetland

0 1,000 Feet

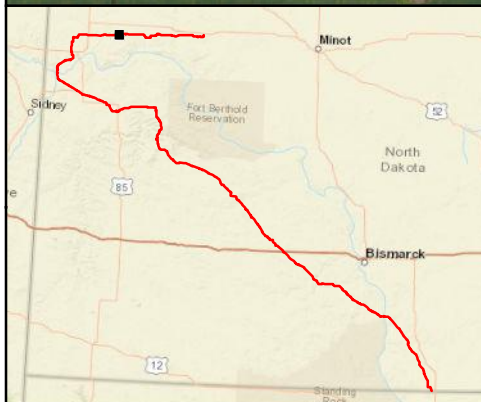
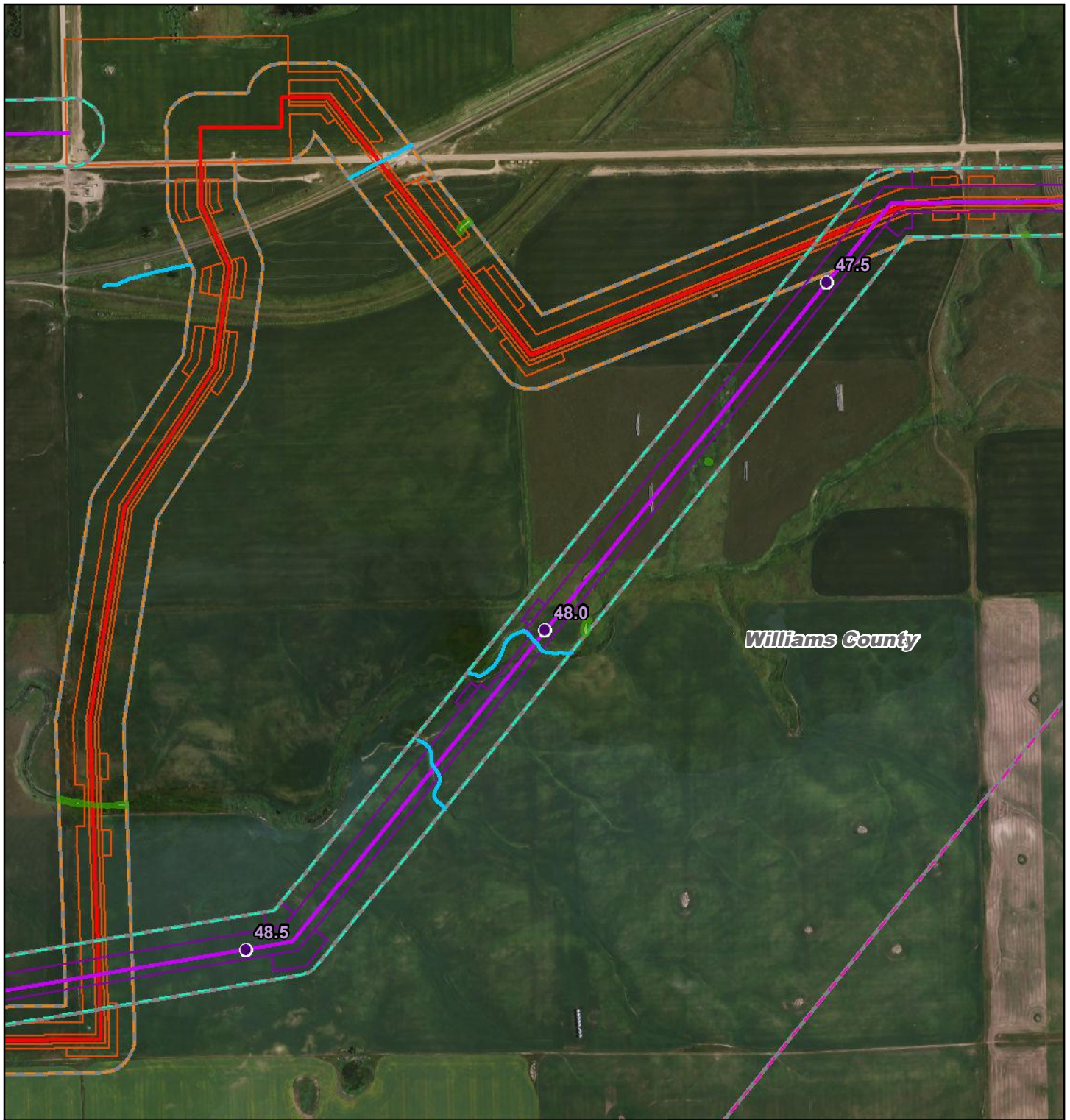




DAKOTA ACCESS, LLC

Dakota Access Pipeline Project
North Dakota PSC
Reroute Location 26

Page 18 of 53	1:12,500
UTM83-13F	Date: March, 2016



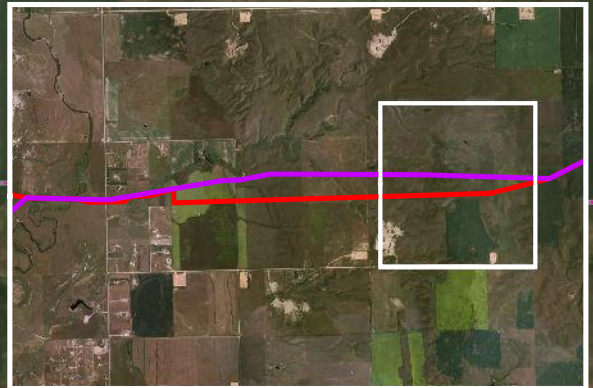
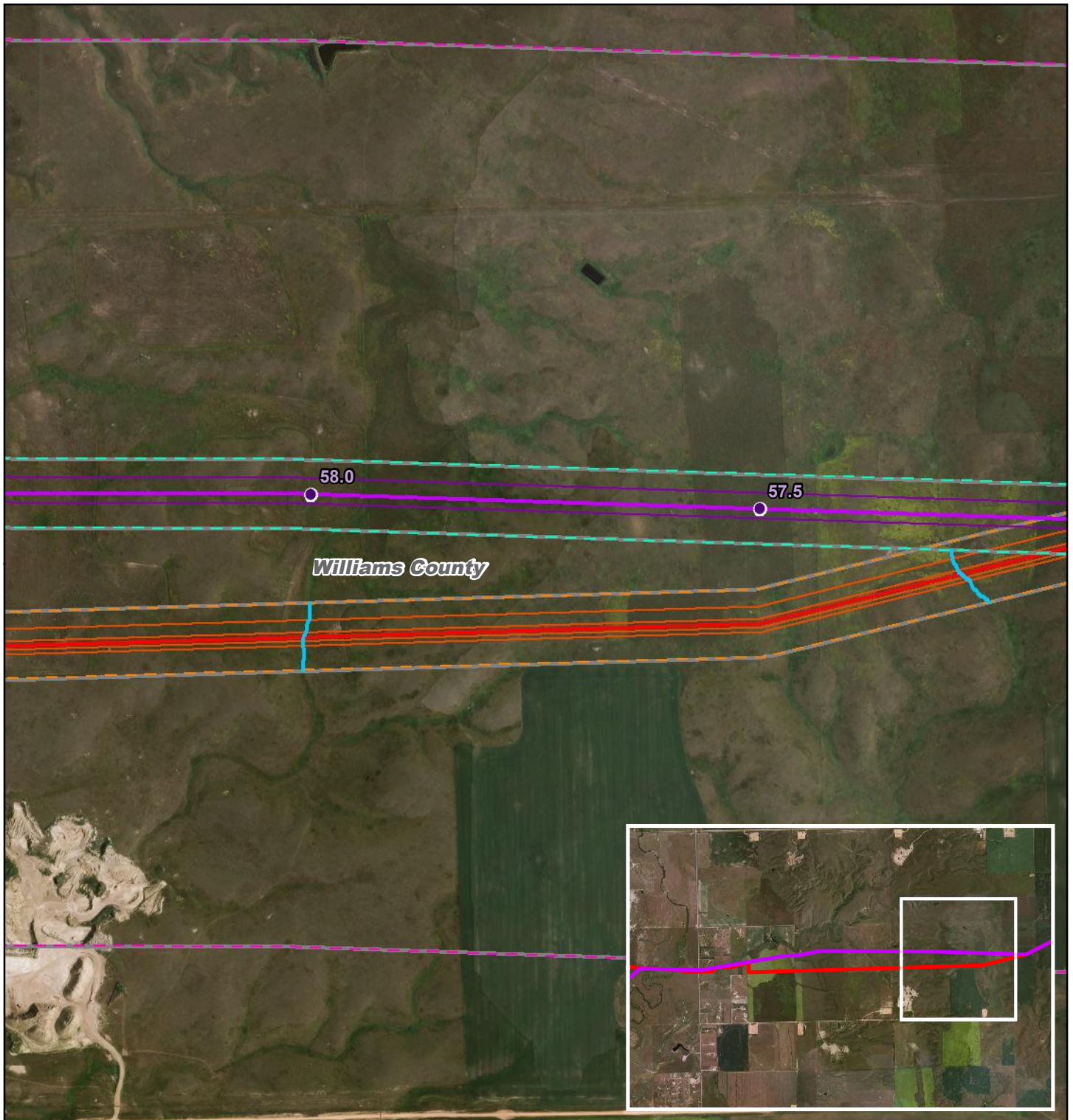
- PSC Milepost
- December 2014 Route
- December 2014 Workspace
- PSC Corridor
- 1 Mile Study Corridor
- March 2016 Route
- March 2016 Workspace
- Adjusted Corridor
- ~ Waterbody
- ~ Wetland

0 830
 Feet

DAKOTA ACCESS, LLC

Dakota Access Pipeline Project
North Dakota PSC
Reroute Location 28

Page 19 of 53	1:10,000
UTM83-13F	Date: March, 2016



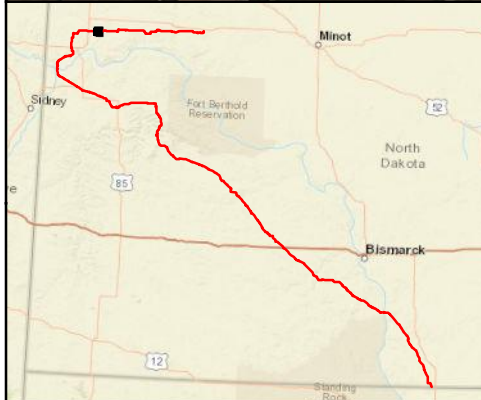
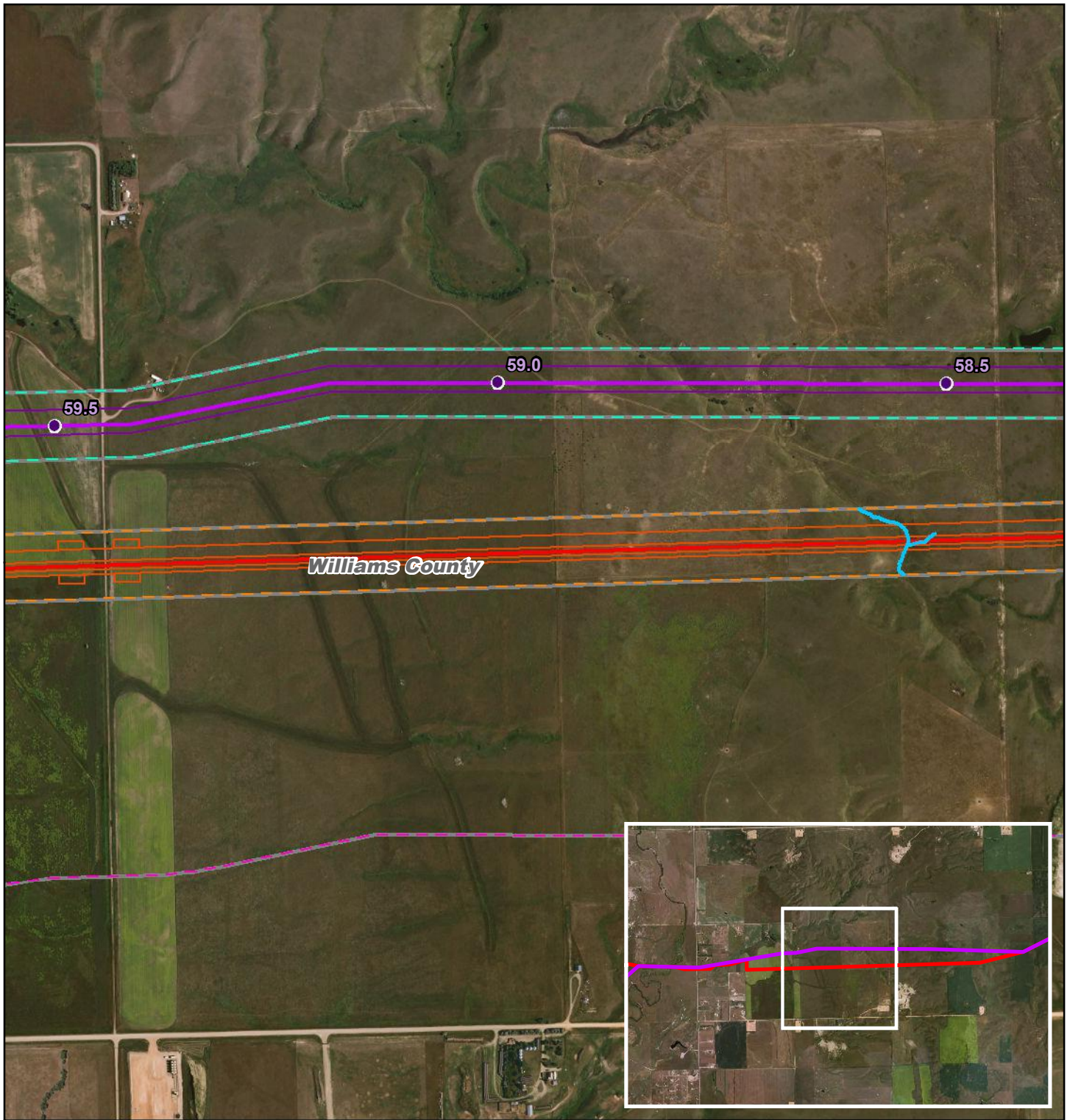
- PSC Milepost
- December 2014 Route
- December 2014 Workspace
- PSC Corridor
- 1 Mile Study Corridor
- March 2016 Route
- March 2016 Workspace
- Adjusted Corridor
- ~ Waterbody
- ~ Wetland

0 830
 Feet

DAKOTA ACCESS, LLC


Dakota Access Pipeline Project
North Dakota PSC
Reroute Location 31

Page 20 of 53	1:10,000
UTM83-13F	Date: March, 2016



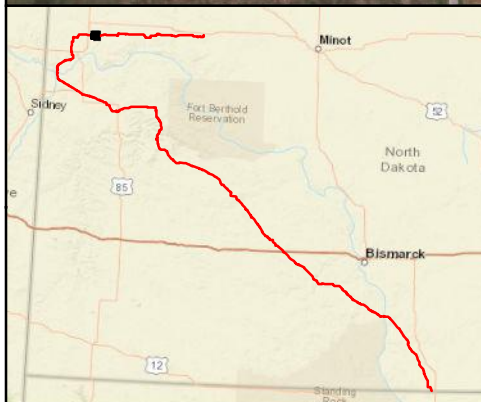
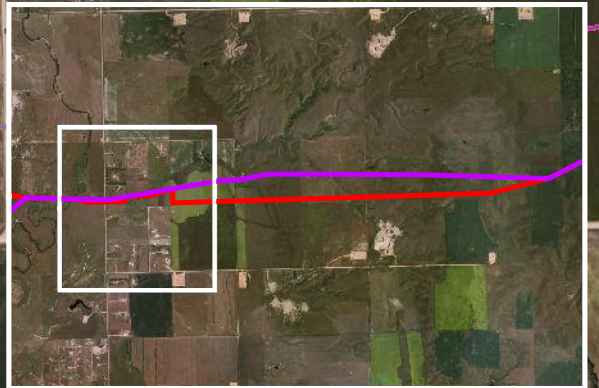
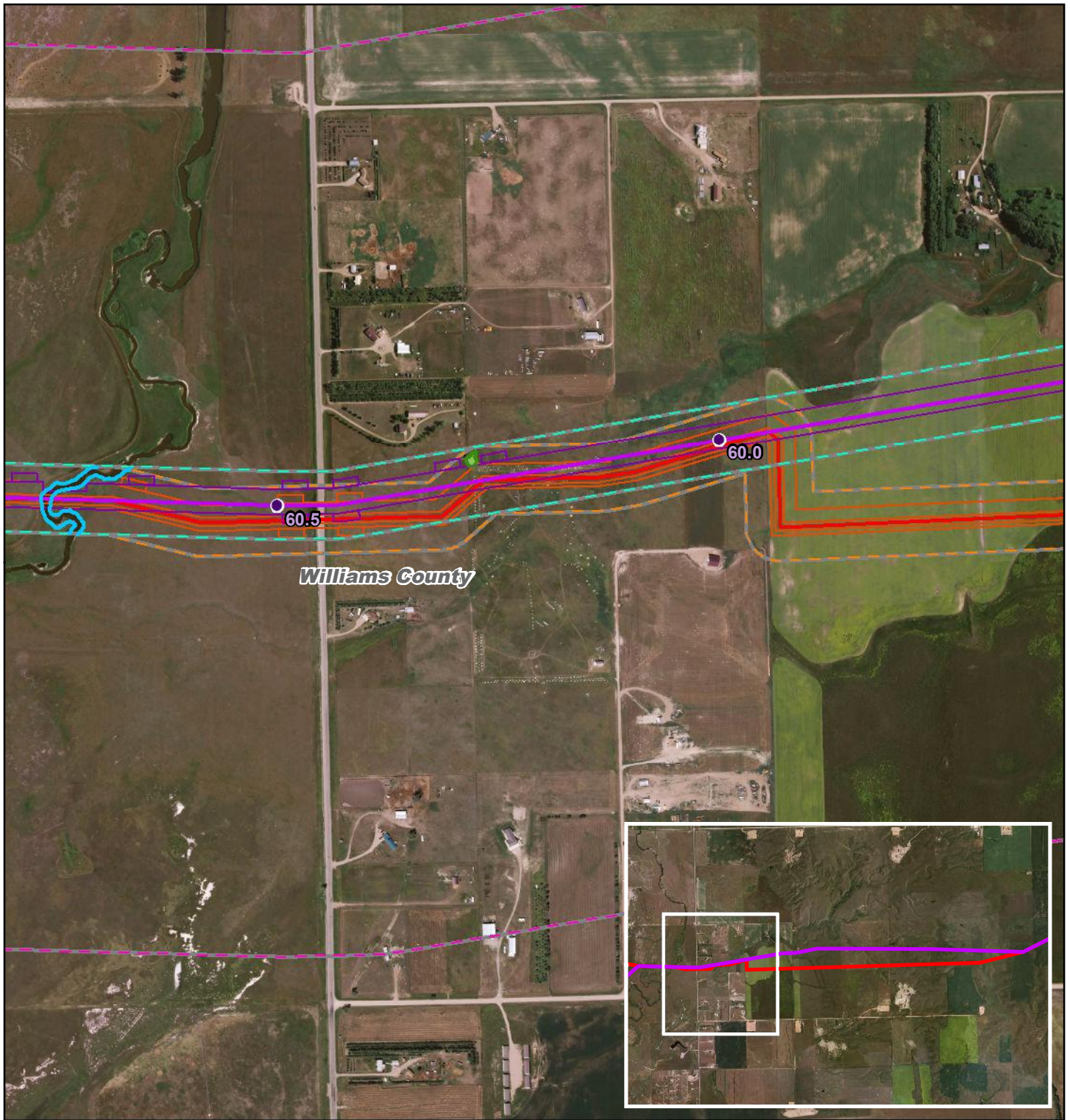
- PSC Milepost
- December 2014 Route
- December 2014 Workspace
- PSC Corridor
- 1 Mile Study Corridor
- March 2016 Route
- March 2016 Workspace
- Adjusted Corridor
- ~ Waterbody
- ~ Wetland

0 830 Feet




Dakota Access Pipeline Project North Dakota PSC Reroute Location 31

Page 21 of 53	1:10,000
UTM83-13F	Date: March, 2016



- PSC Milepost
- December 2014 Route
- December 2014 Workspace
- PSC Corridor
- 1 Mile Study Corridor
- March 2016 Route
- March 2016 Workspace
- Adjusted Corridor
- ~ Waterbody
- ~ Wetland

0 830 Feet



DAKOTA ACCESS, LLC

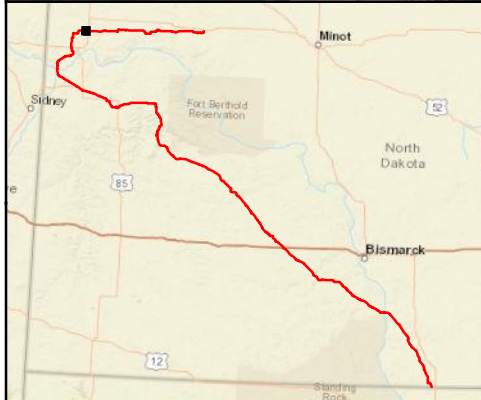
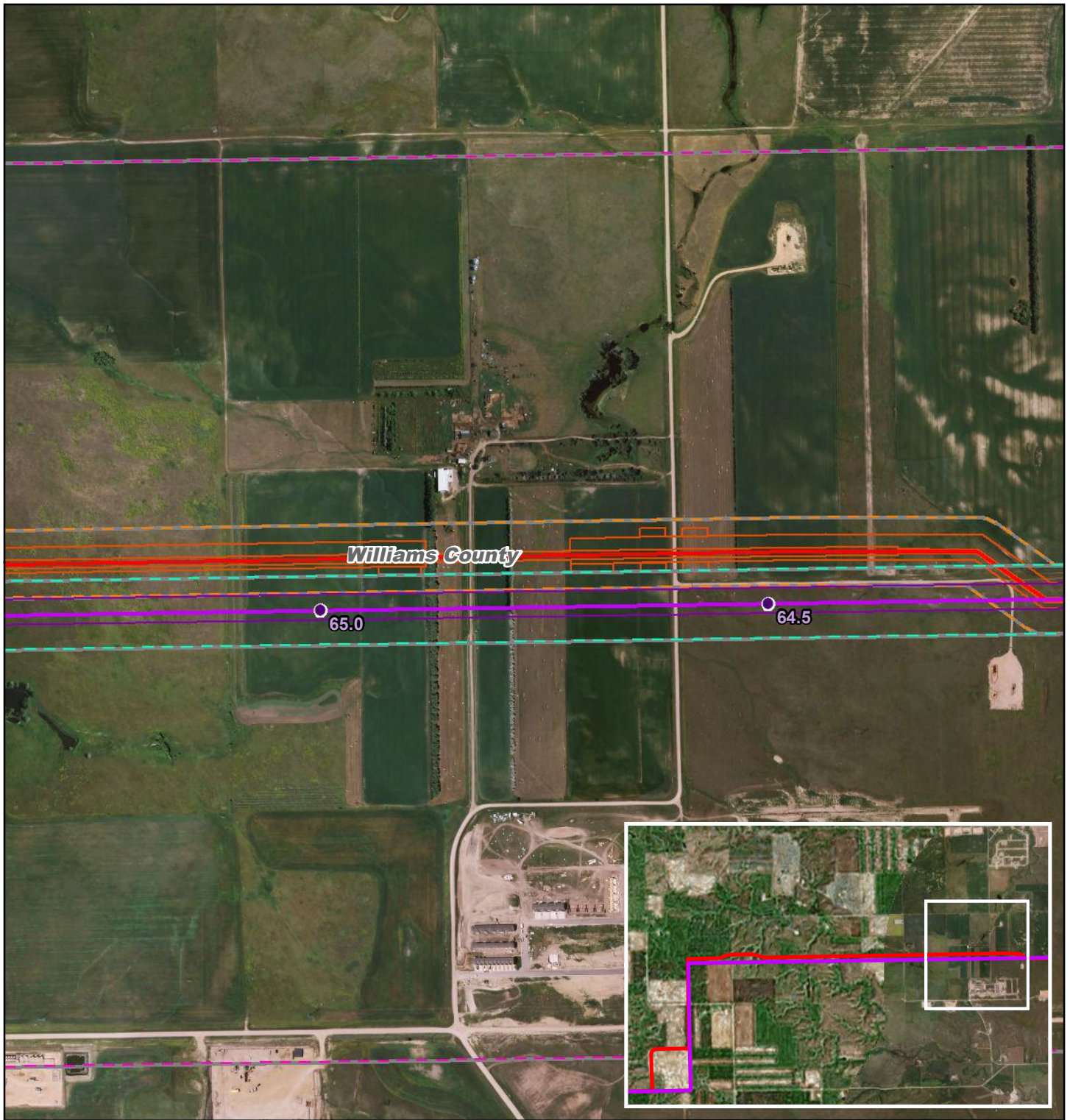
Dakota Access Pipeline Project North Dakota PSC Reroute Location 31

Page 22 of 53

1:10,000


UTM83-13F

Date: March, 2016



- PSC Milepost
- December 2014 Route
- December 2014 Workspace
- PSC Corridor
- 1 Mile Study Corridor
- March 2016 Route
- March 2016 Workspace
- Adjusted Corridor
- ~ Waterbody
- ~ Wetland

0 830 Feet

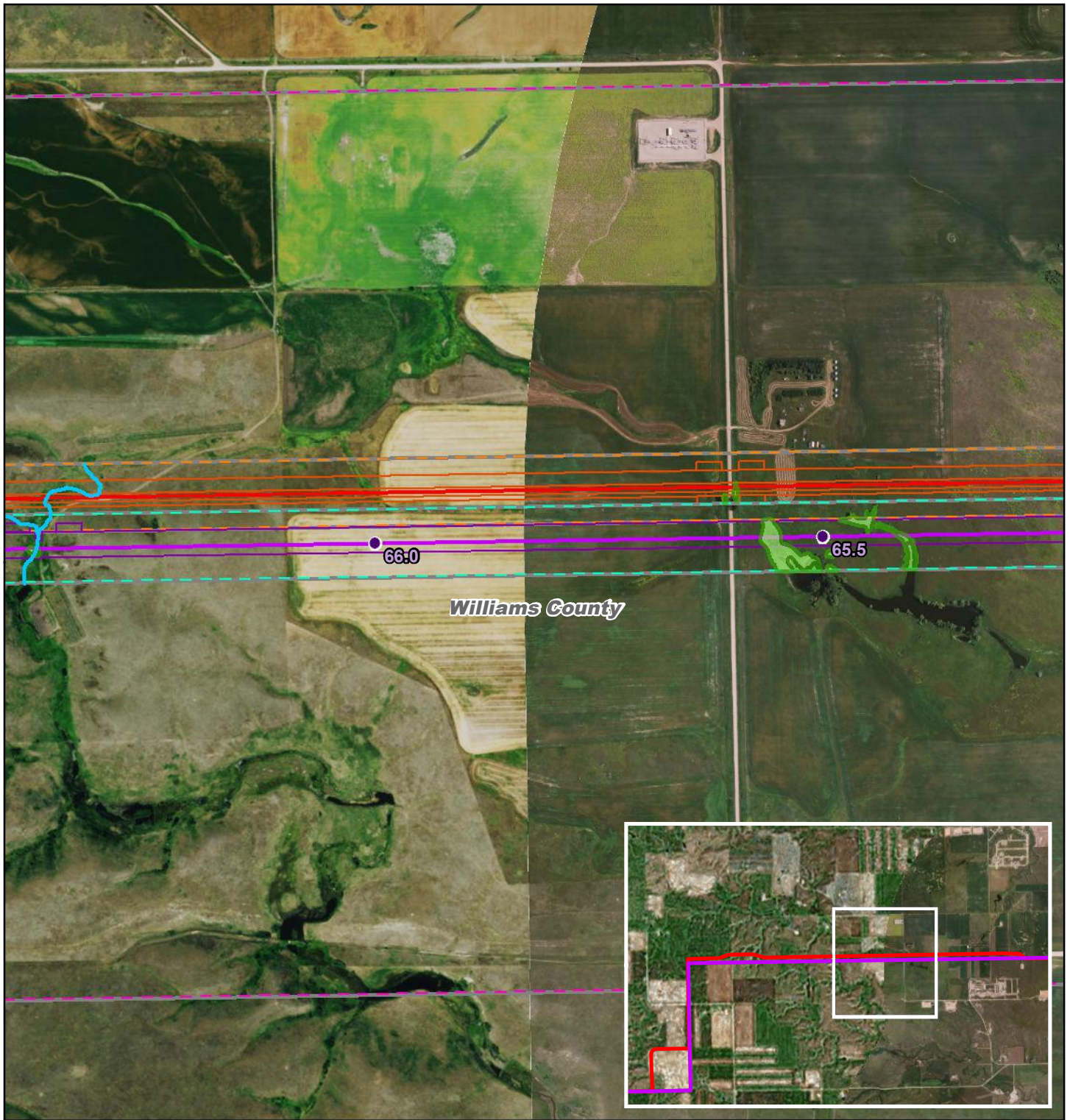



DAKOTA ACCESS, LLC

**Dakota Access Pipeline Project
North Dakota PSC
Reroute Location 34**

Page 23 of 53
UTM83-13F

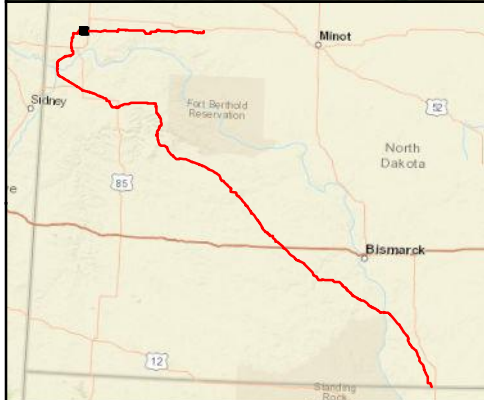
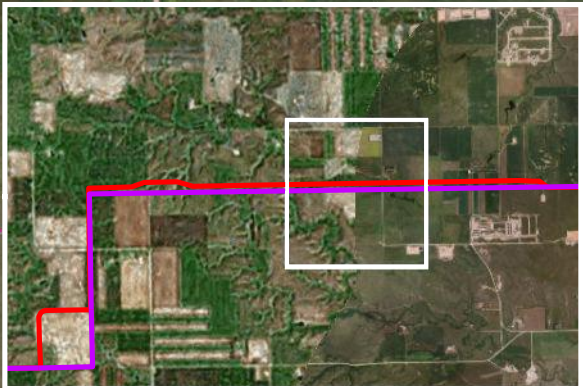
1:10,000
Date: March, 2016



Williams County


66.0

65.5



- PSC Milepost
- December 2014 Route
- December 2014 Workspace
- PSC Corridor
- 1 Mile Study Corridor
- March 2016 Route
- March 2016 Workspace
- Adjusted Corridor
- ~ Waterbody
- ~ Wetland

0 830 Feet




DAKOTA ACCESS, LLC

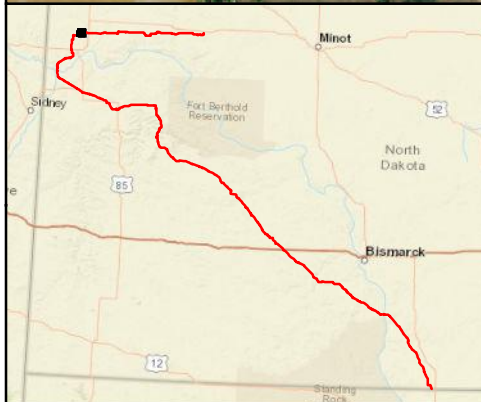
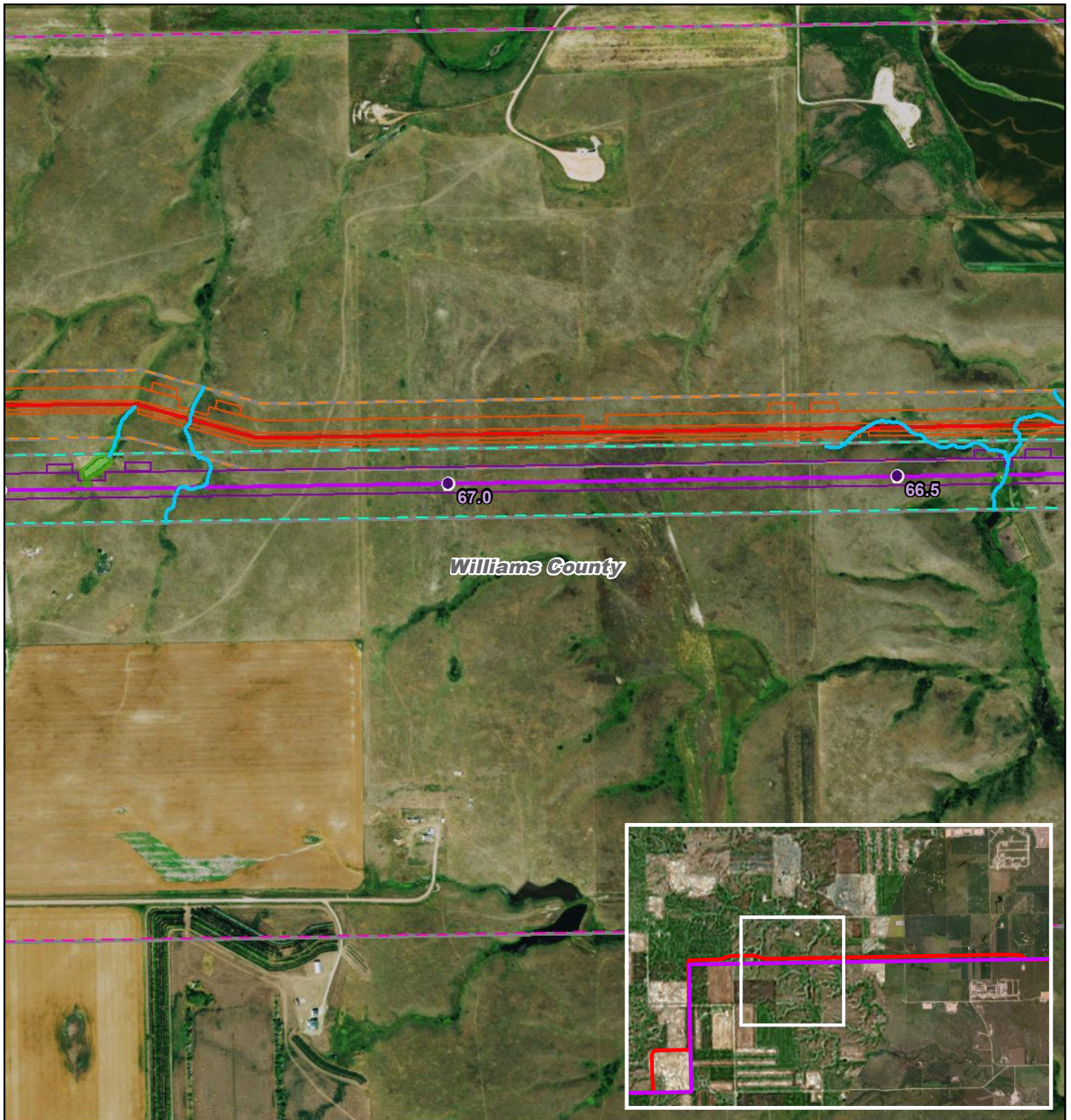
**Dakota Access Pipeline Project
North Dakota PSC
Reroute Location 34**

Page 24 of 53

1:10,000


UTM83-13F


Date: March, 2016



- PSC Milepost
- December 2014 Route
- December 2014 Workspace
- PSC Corridor
- 1 Mile Study Corridor
- March 2016 Route
- March 2016 Workspace
- Adjusted Corridor
- ~ Waterbody
- ~ Wetland

0 830 Feet

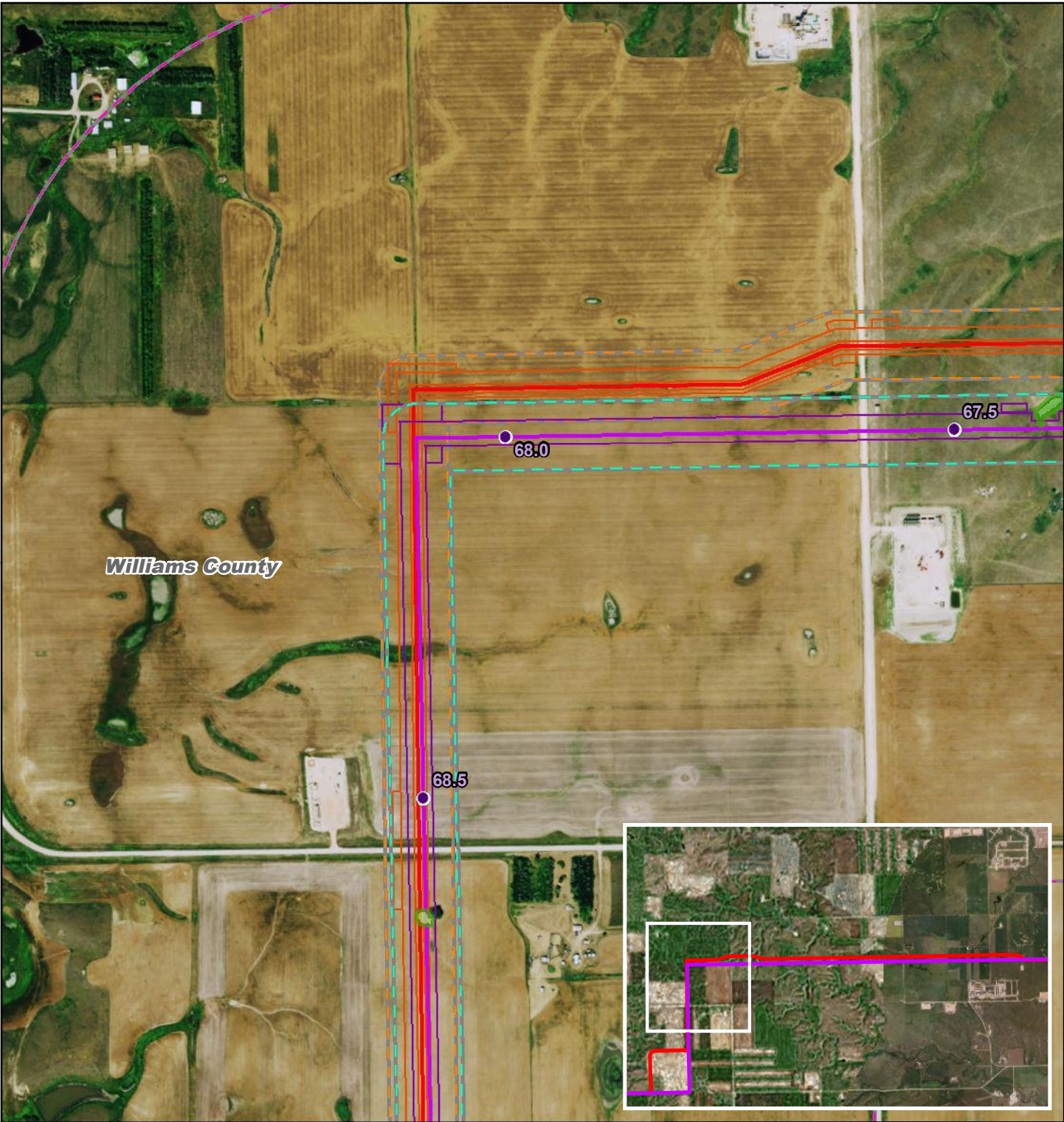




DAKOTA ACCESS, LLC

Dakota Access Pipeline Project
North Dakota PSC
Reroute Location 34

Page 25 of 53	1:10,000
UTM83-13F	Date: March, 2016

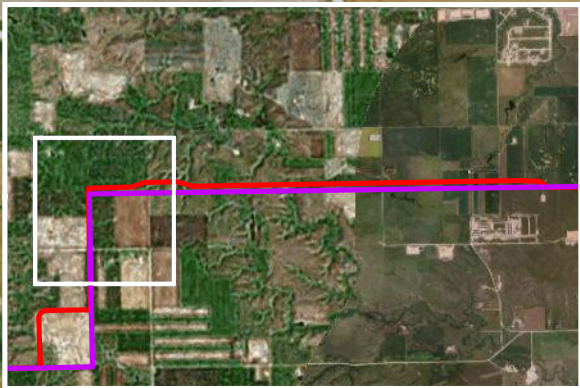


Williams County

68.0

67.5

68.5



- PSC Milepost
- December 2014 Route
- December 2014 Workspace
- PSC Corridor
- 1 Mile Study Corridor
- March 2016 Route
- March 2016 Workspace
- Adjusted Corridor
- ~ Waterbody
- ~ Wetland

0 830 Feet



DAKOTA ACCESS, LLC

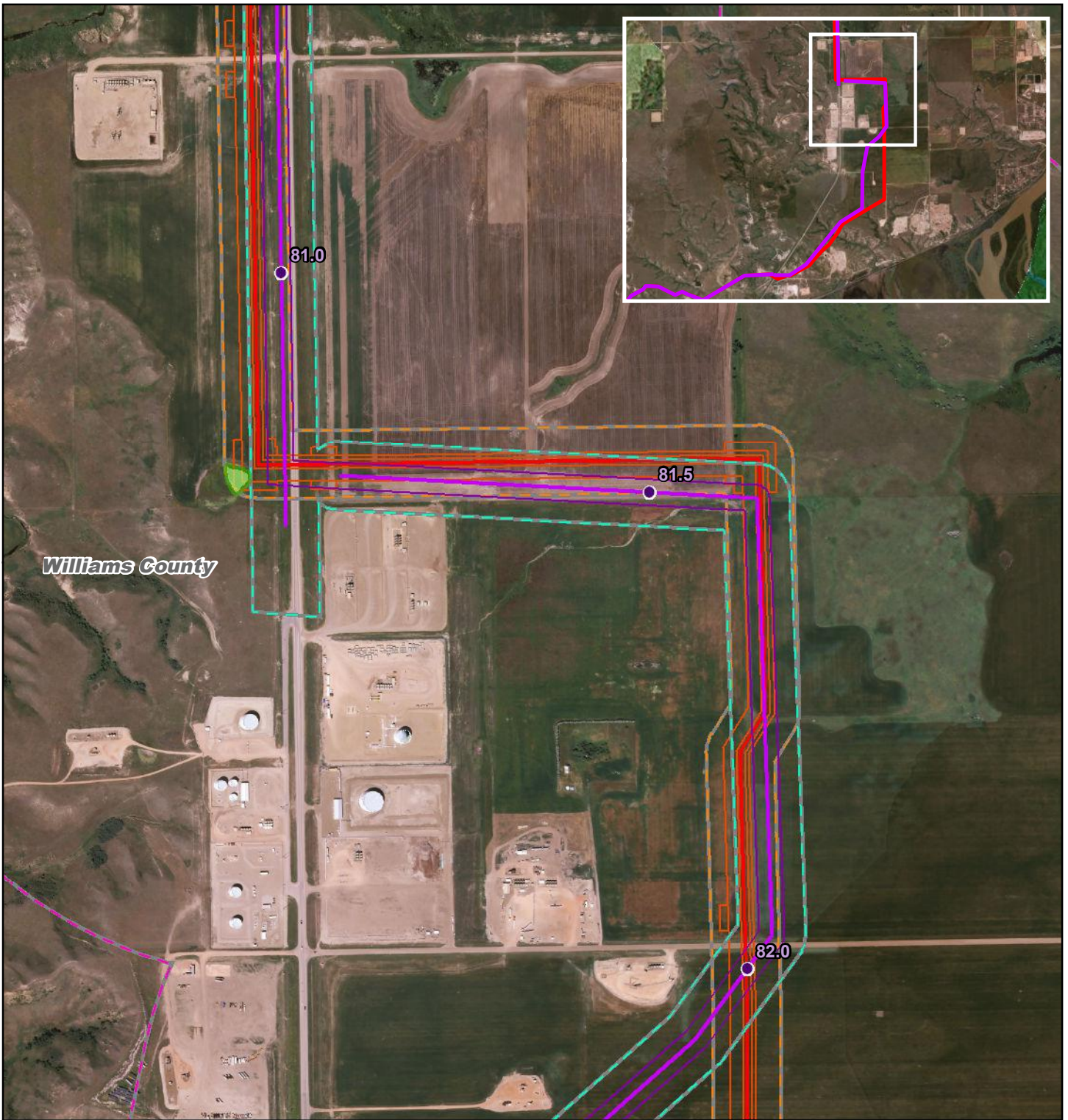
**Dakota Access Pipeline Project
North Dakota PSC
Reroute Location 34**

Page 26 of 53

1:10,000

UTM83-13F

Date: March, 2016



Williams County

81.0

81.5

82.0



- PSC Milepost
- December 2014 Route
- December 2014 Workspace
- PSC Corridor
- 1 Mile Study Corridor
- March 2016 Route
- March 2016 Workspace
- Adjusted Corridor
- ~ Waterbody
- ~ Wetland

0 830
 Feet



DAKOTA ACCESS, LLC

**Dakota Access Pipeline Project
 North Dakota PSC
 Reroute Location 36**


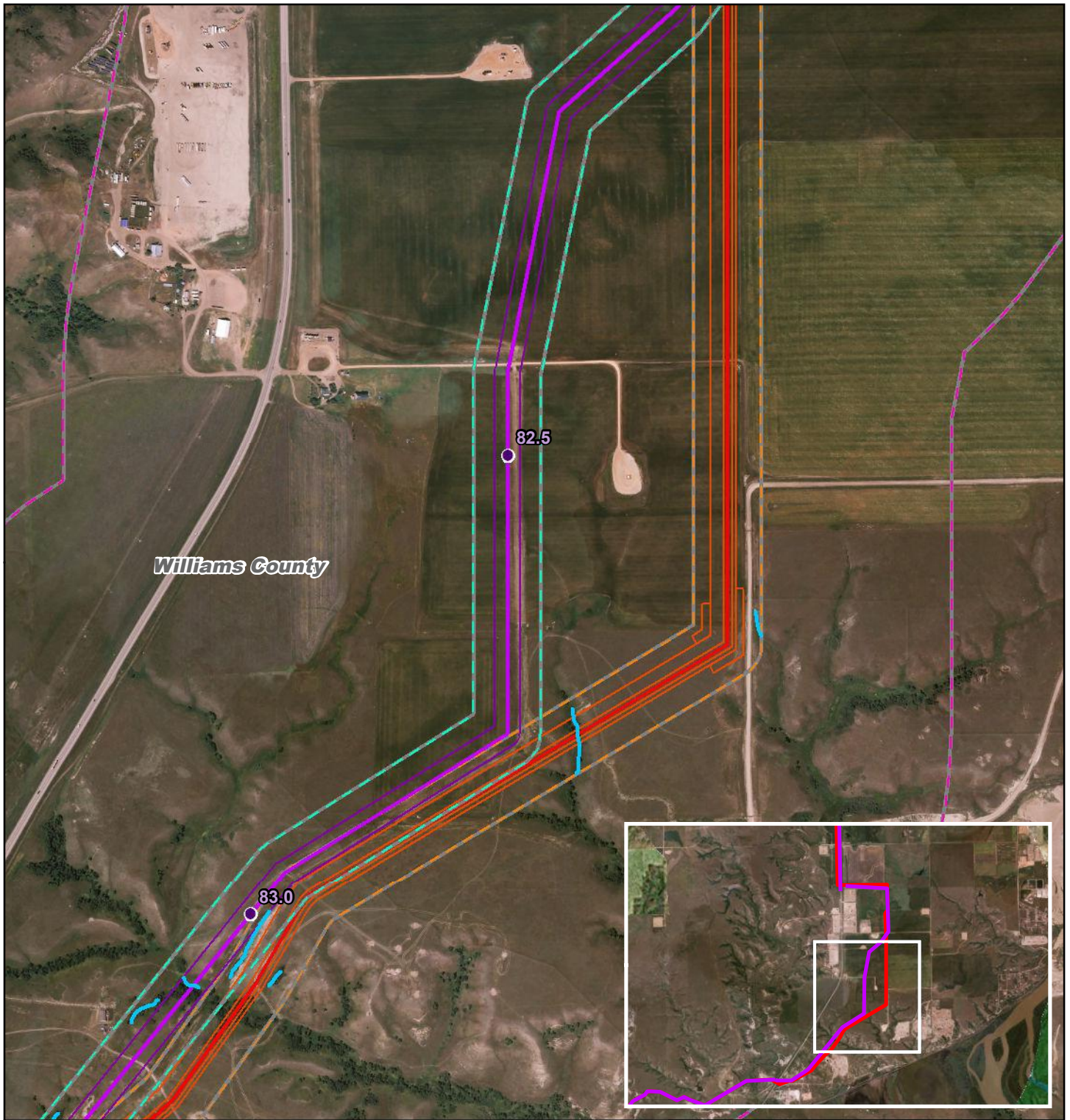
Page 27 of 53

1:10,000

UTM83-13F

Date: March, 2016

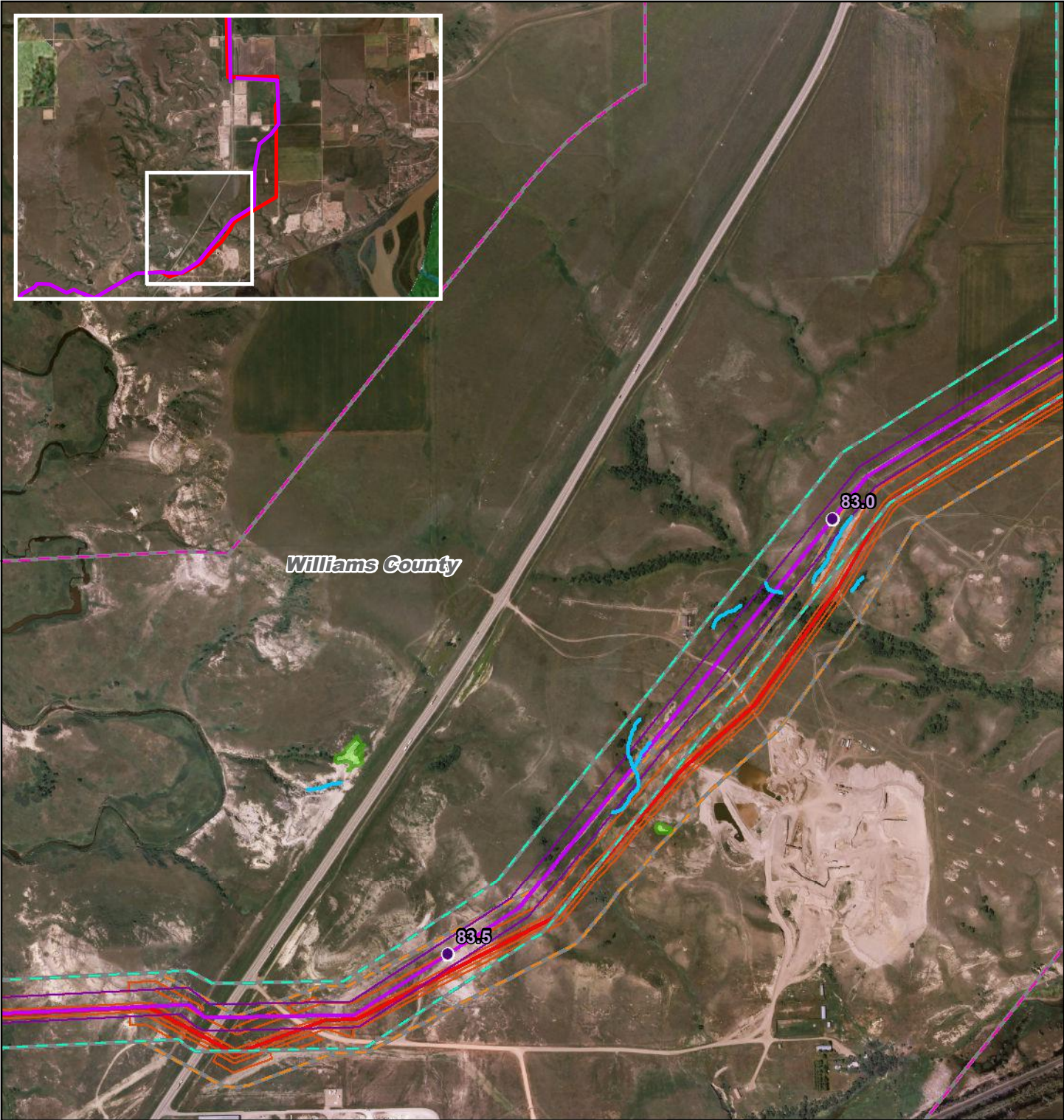




**Dakota Access Pipeline Project
North Dakota PSC
Reroute Location 36**

Page 28 of 53
UTM83-13F

1:10,000
Date: March, 2016



- PSC Milepost
- December 2014 Route
- December 2014 Workspace
- PSC Corridor
- 1 Mile Study Corridor
- March 2016 Route
- March 2016 Workspace
- Adjusted Corridor
- ~ Waterbody
- ~ Wetland

0 830 Feet

DAKOTA ACCESS, LLC

**Dakota Access Pipeline Project
North Dakota PSC
Reroute Location 36**

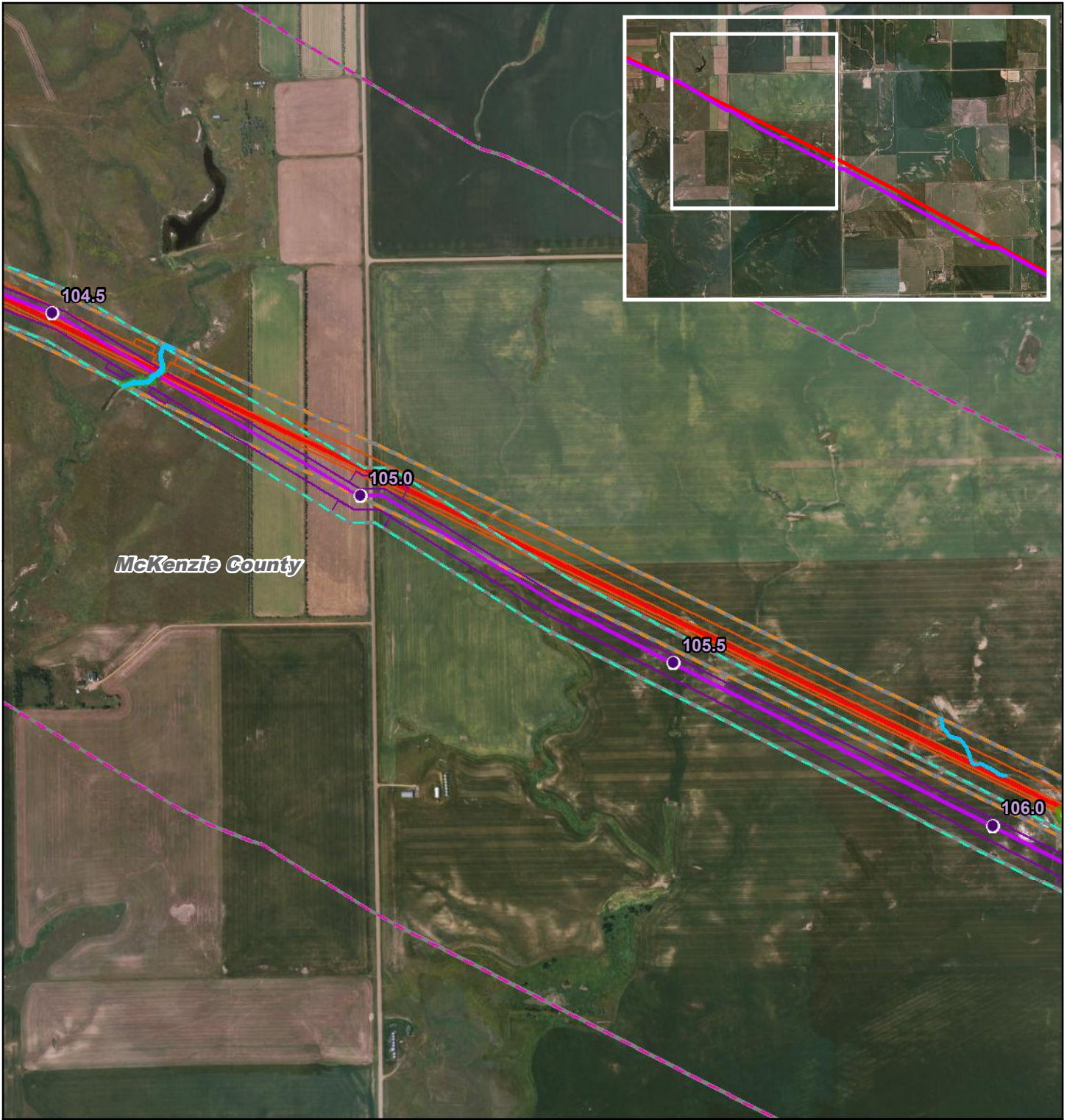
Page 29 of 53
UTM83-13F

1:10,000
Date: March, 2016

EXHIBIT A-3

McKenzie County - Dakota Access Pipeline Project Reroute

Location Maps



- PSC Milepost
- December 2014 Route
- December 2014 Workspace
- PSC Corridor
- 1 Mile Study Corridor
- March 2016 Route
- March 2016 Workspace
- Adjusted Corridor
- ~ Waterbody
- ~ Wetland

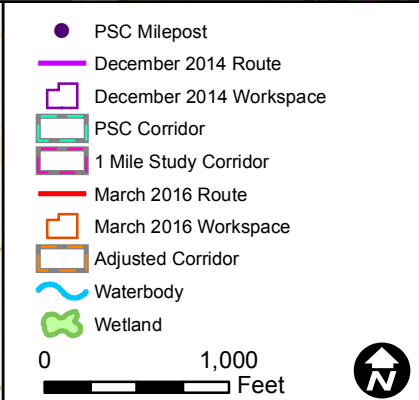
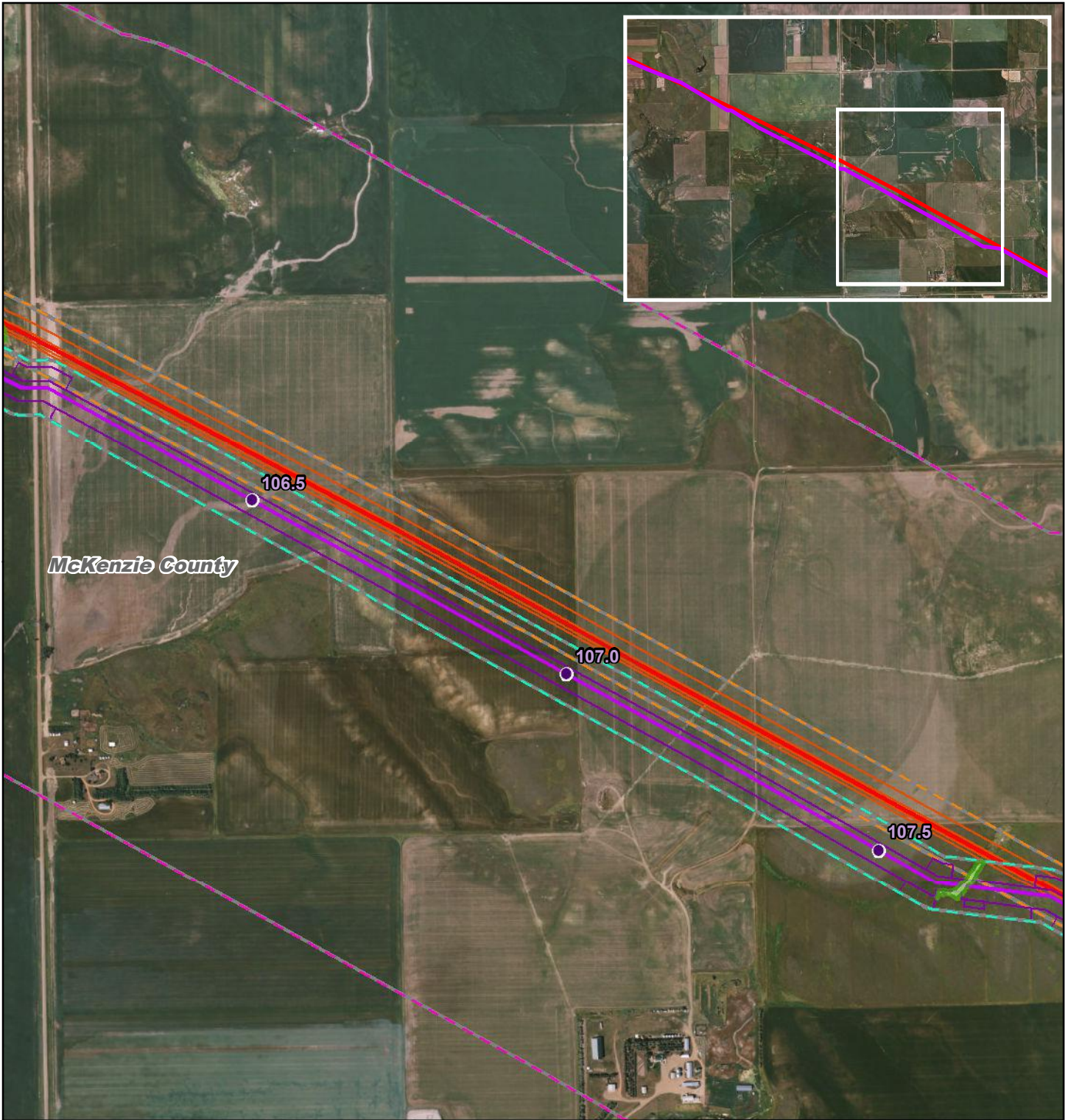
0 1,000 Feet

DAKOTA ACCESS, LLC

**Dakota Access Pipeline Project
North Dakota PSC
Reroute Location 42**

Page 30 of 53
UTM83-13F

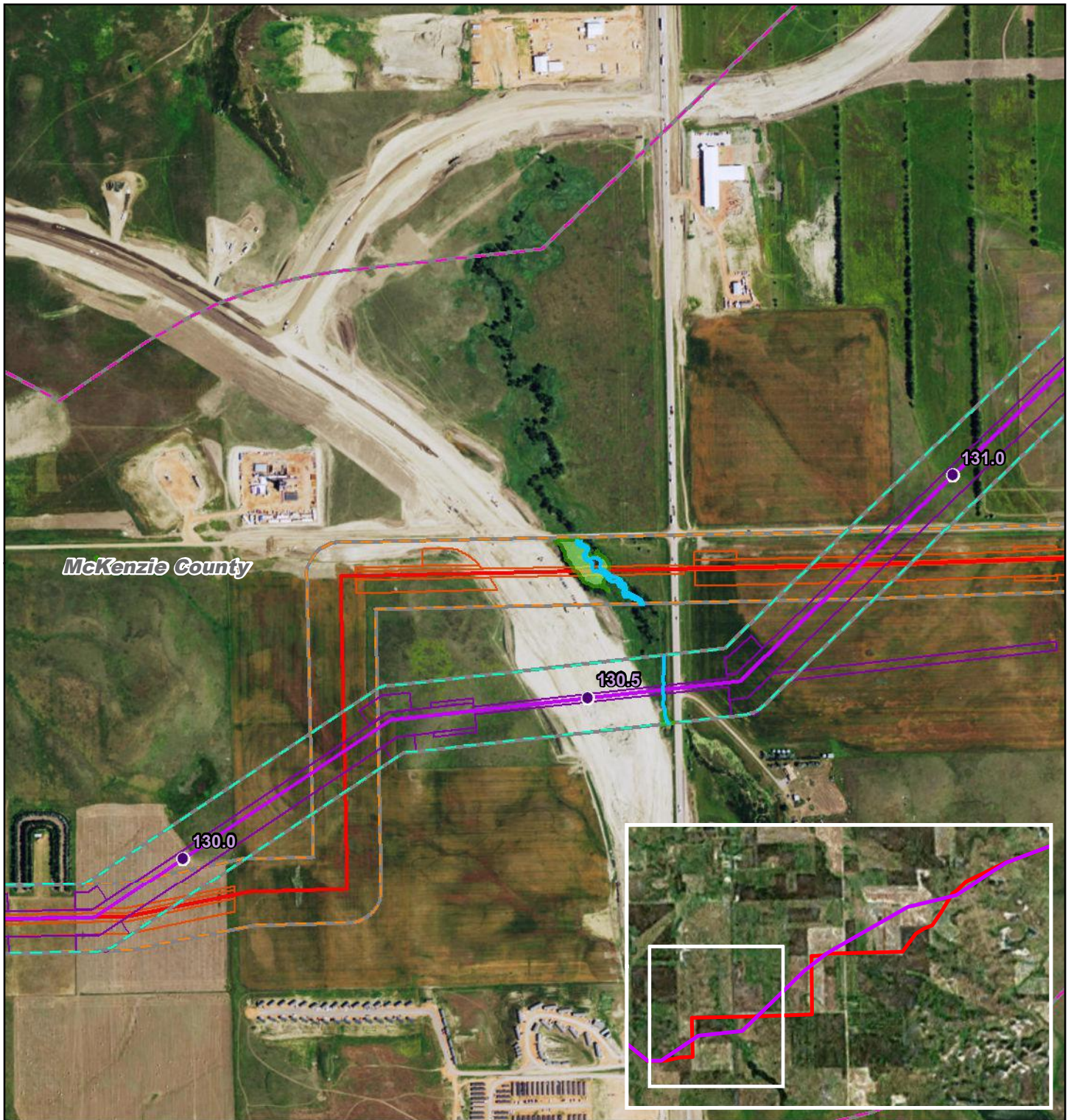
1:12,500
Date: March, 2016



Dakota Access Pipeline Project North Dakota PSC Reroute Location 42

Page 31 of 53
UTM83-13F

1:12,500
Date: March, 2016



- PSC Milepost
- December 2014 Route
- December 2014 Workspace
- PSC Corridor
- 1 Mile Study Corridor
- March 2016 Route
- March 2016 Workspace
- Adjusted Corridor
- ~ Waterbody
- ~ Wetland


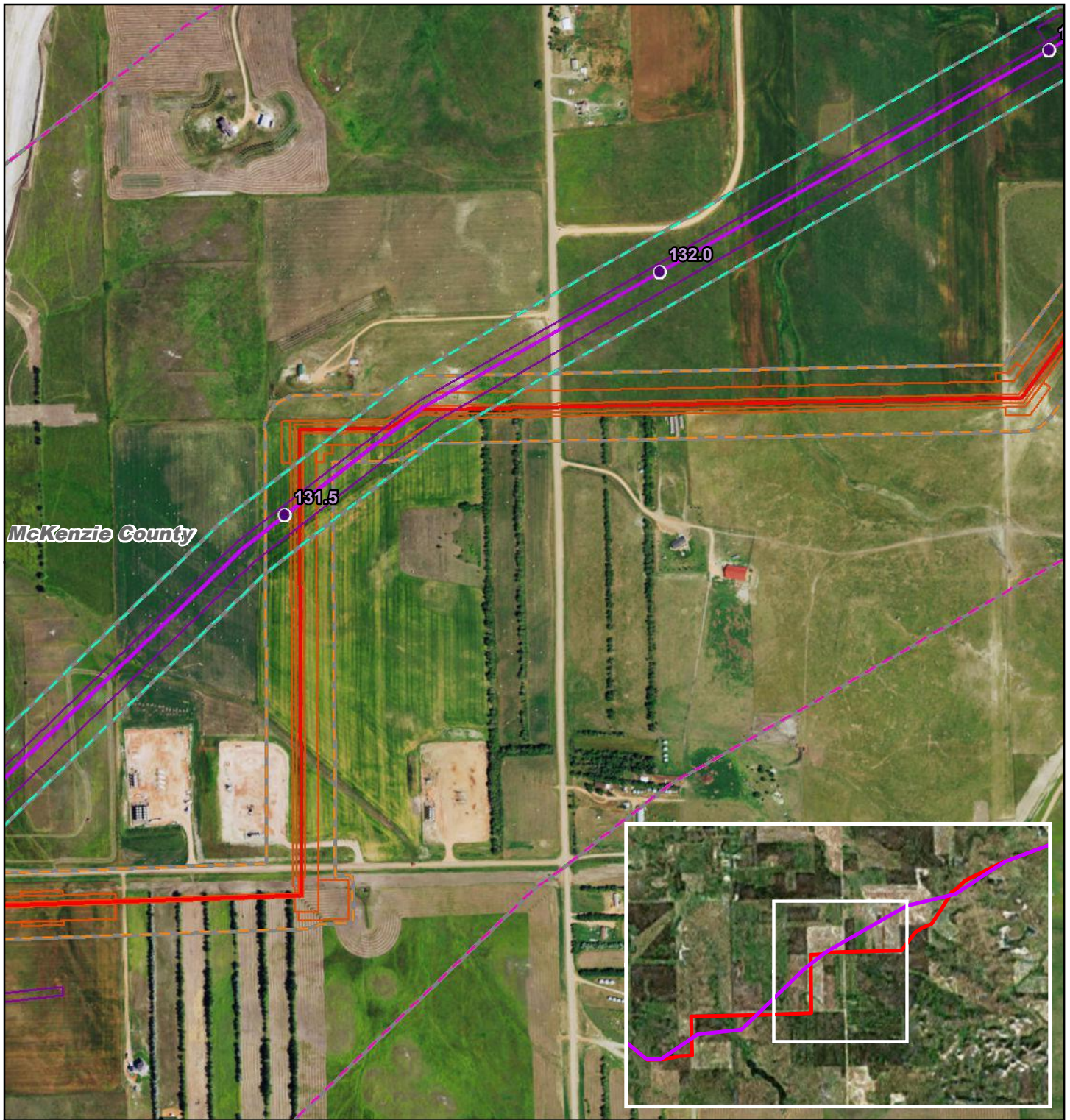
0 830 Feet

DAKOTA ACCESS, LLC

**Dakota Access Pipeline Project
North Dakota PSC
Reroute Location 44**

Page 32 of 53
UTM83-13F

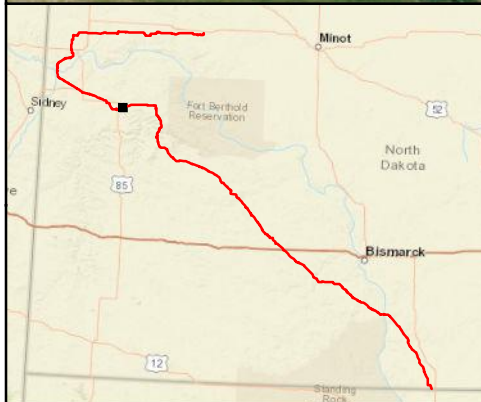
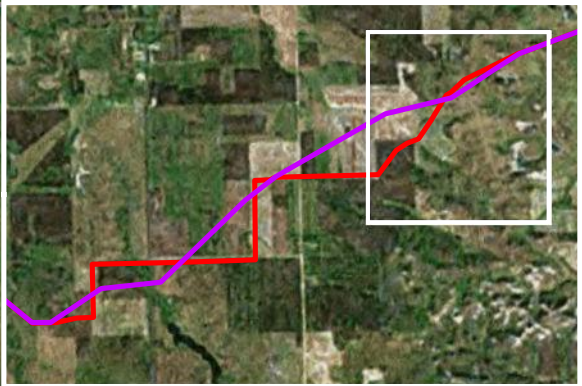
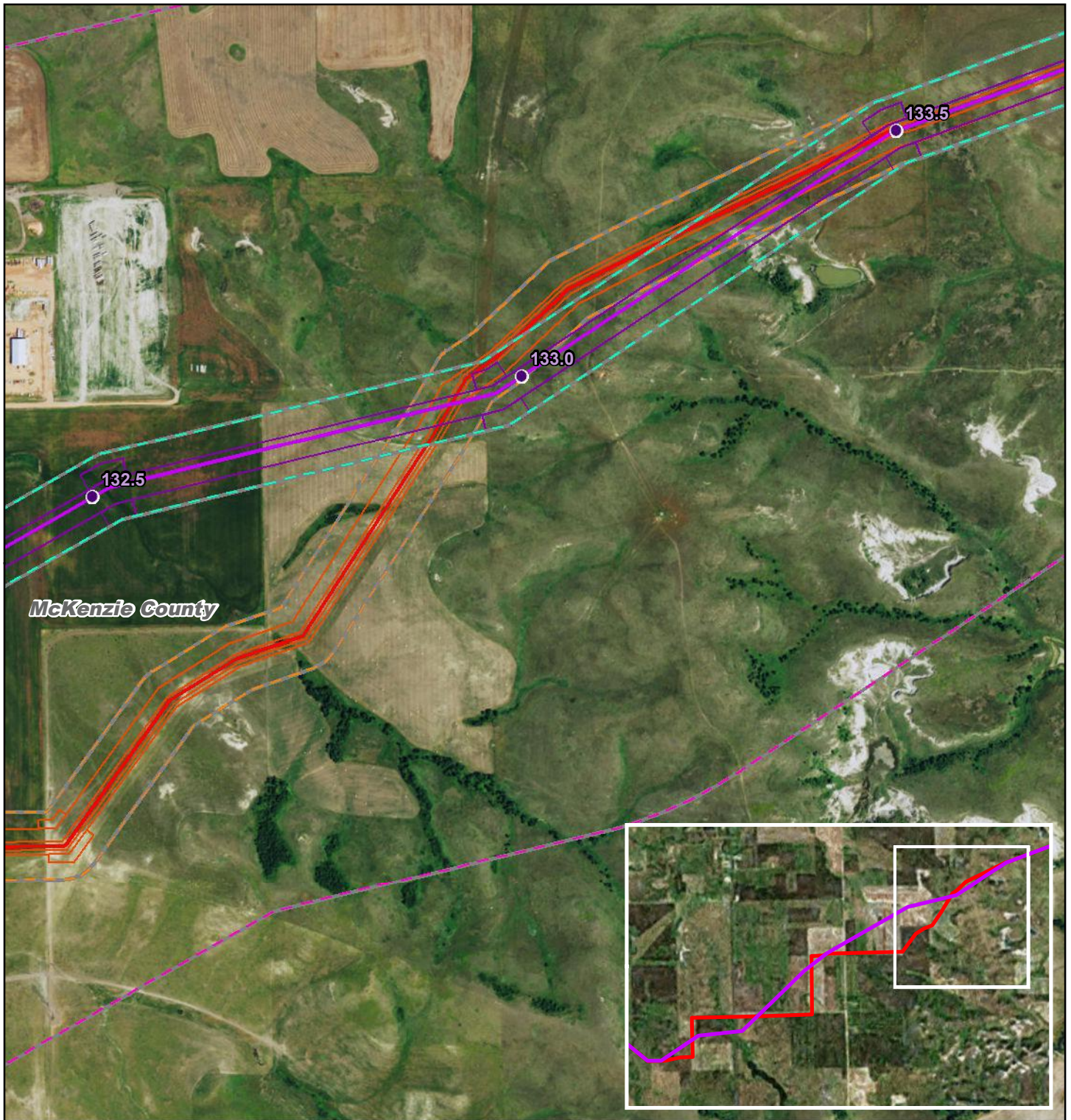
1:10,000
Date: March, 2016



Dakota Access Pipeline Project North Dakota PSC Reroute Location 44

Page 33 of 53
UTM83-13F

1:10,000
Date: March, 2016



- PSC Milepost
- December 2014 Route
- December 2014 Workspace
- PSC Corridor
- 1 Mile Study Corridor
- March 2016 Route
- March 2016 Workspace
- Adjusted Corridor
- ~ Waterbody
- ~ Wetland

0 830 Feet



DAKOTA ACCESS, LLC

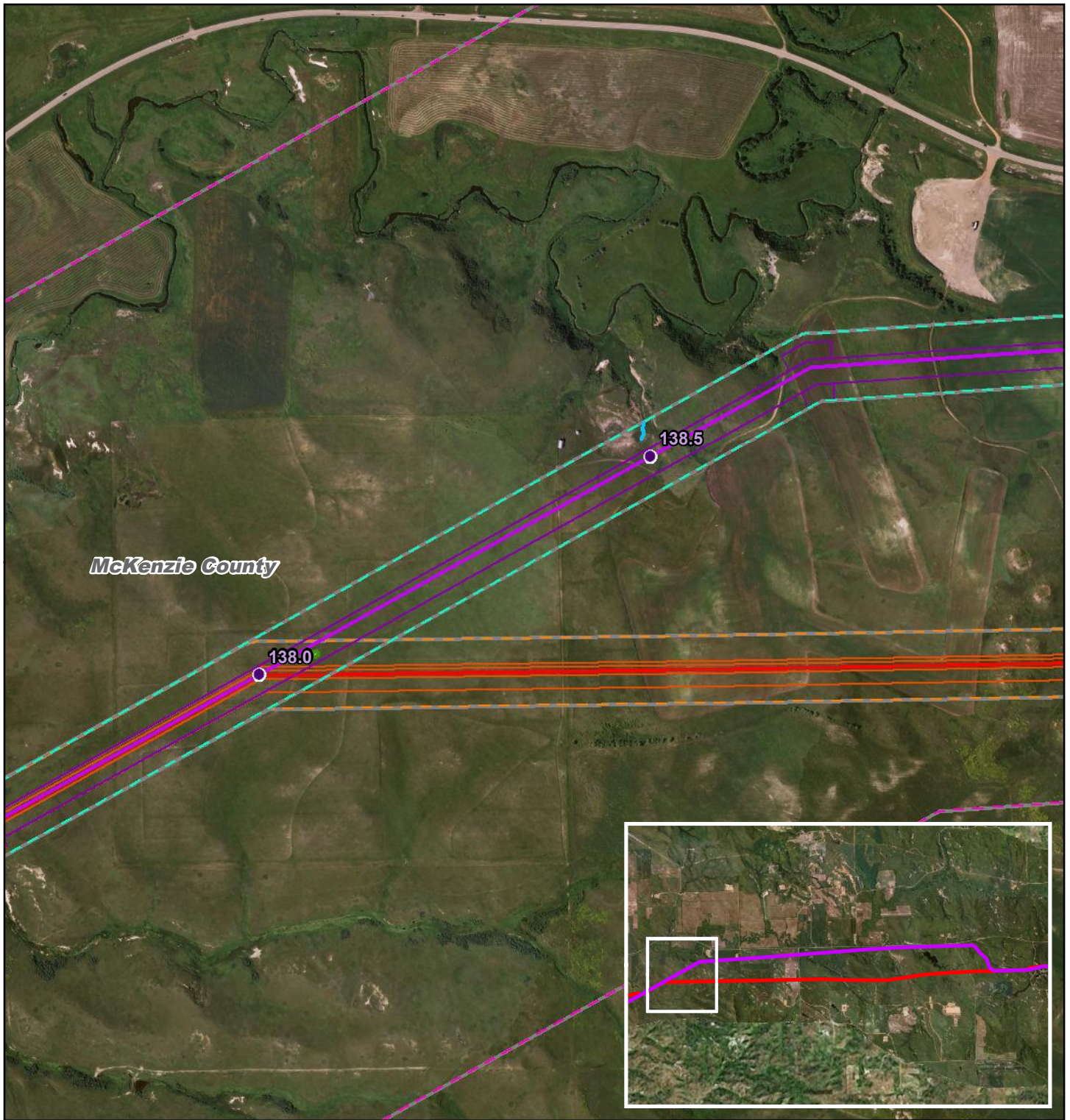
Dakota Access Pipeline Project North Dakota PSC Reroute Location 44

Page 34 of 53

1:10,000

UTM83-13F

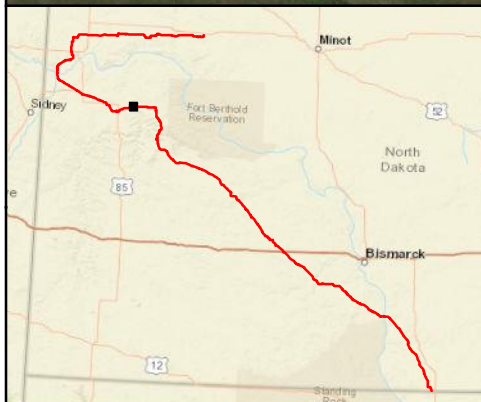
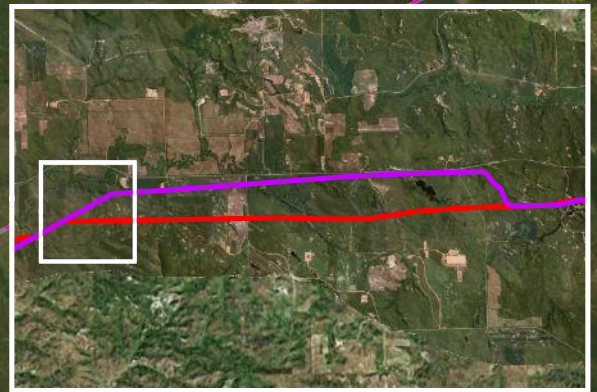
Date: March, 2016



McKenzie County

138.0

138.5



- PSC Milepost
- December 2014 Route
- December 2014 Workspace
- PSC Corridor
- 1 Mile Study Corridor
- March 2016 Route
- March 2016 Workspace
- Adjusted Corridor
- ~ Waterbody
- ~ Wetland

0 830
 Feet



DAKOTA ACCESS, LLC

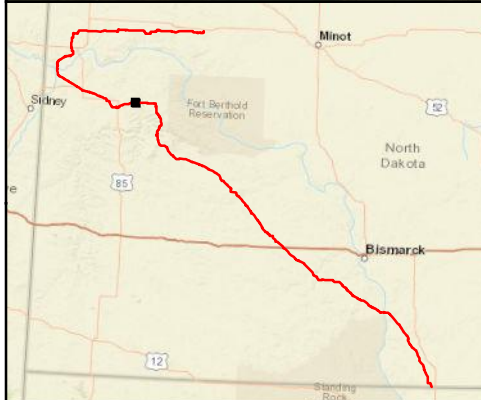
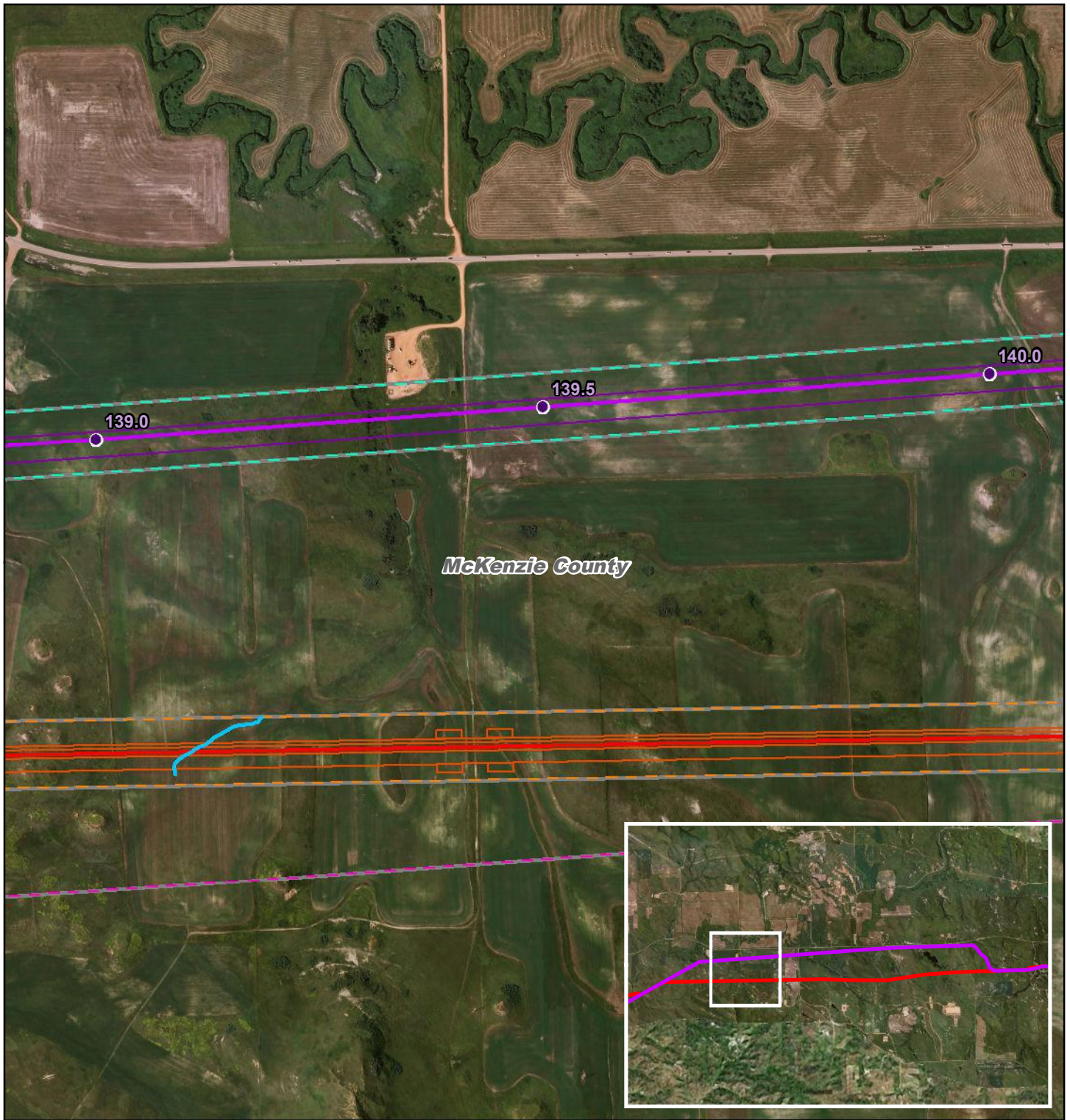
**Dakota Access Pipeline Project
 North Dakota PSC
 Reroute Location 46**

Page 35 of 53

1:10,000


UTM83-13F

Date: March, 2016



- PSC Milepost
- December 2014 Route
- December 2014 Workspace
- PSC Corridor
- 1 Mile Study Corridor
- March 2016 Route
- March 2016 Workspace
- Adjusted Corridor
- ~ Waterbody
- ~ Wetland

0 830 Feet

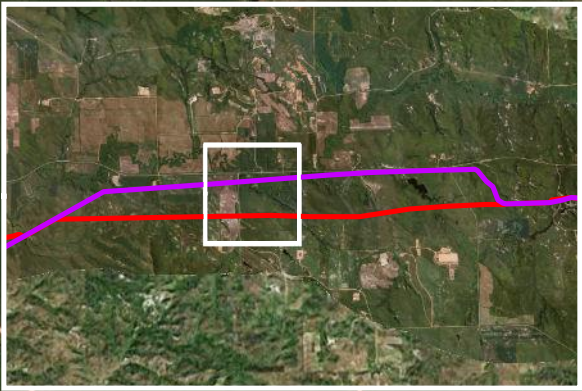
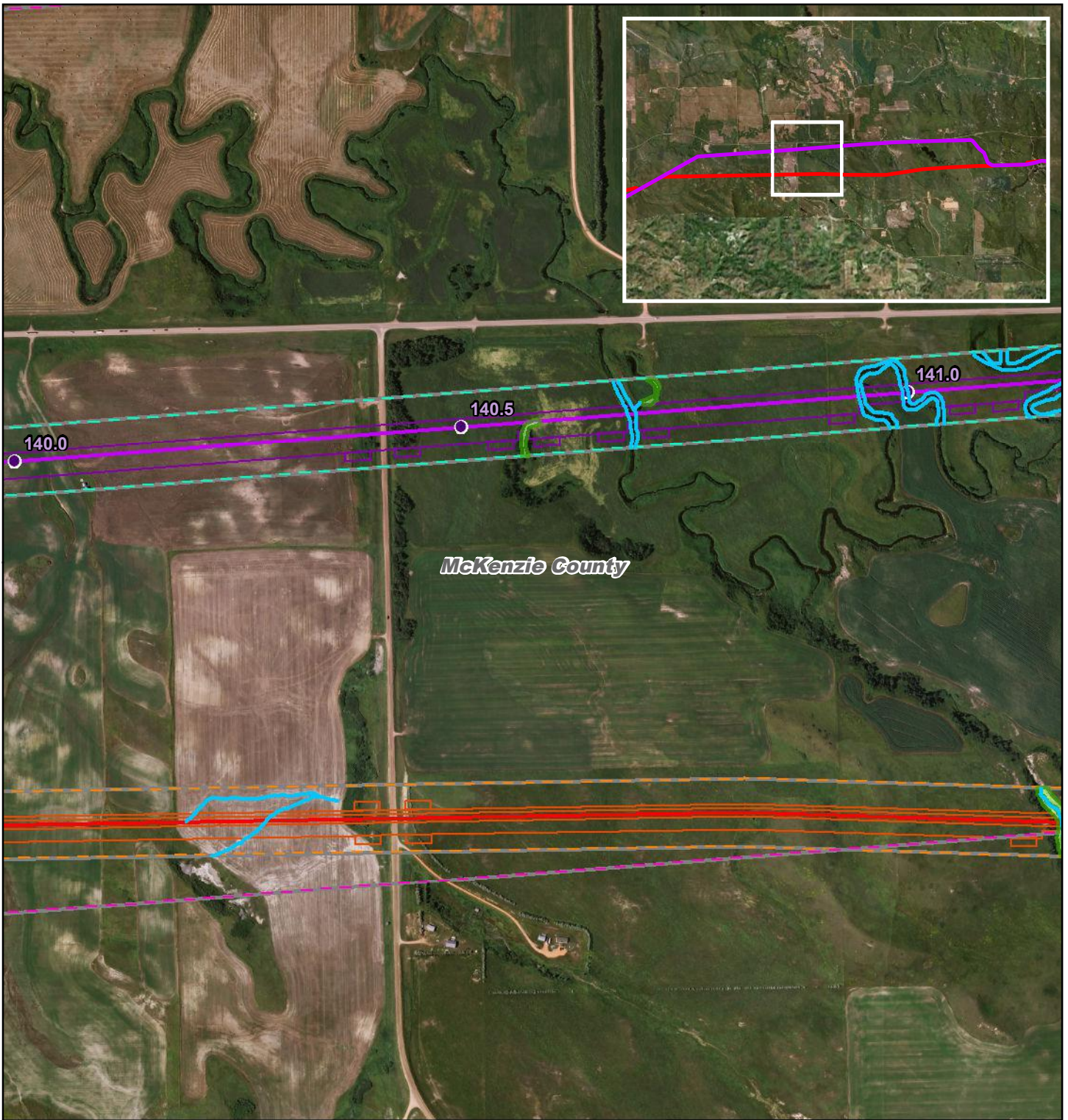



DAKOTA ACCESS, LLC

**Dakota Access Pipeline Project
North Dakota PSC
Reroute Location 46**

Page 36 of 53
UTM83-13F

1:10,000
Date: March, 2016



McKenzie County



- PSC Milepost
- December 2014 Route
- December 2014 Workspace
- PSC Corridor
- 1 Mile Study Corridor
- March 2016 Route
- March 2016 Workspace
- Adjusted Corridor
- ~ Waterbody
- ~ Wetland

0 830 Feet



DAKOTA ACCESS, LLC

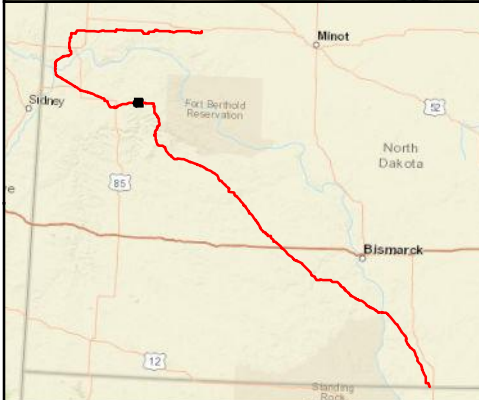
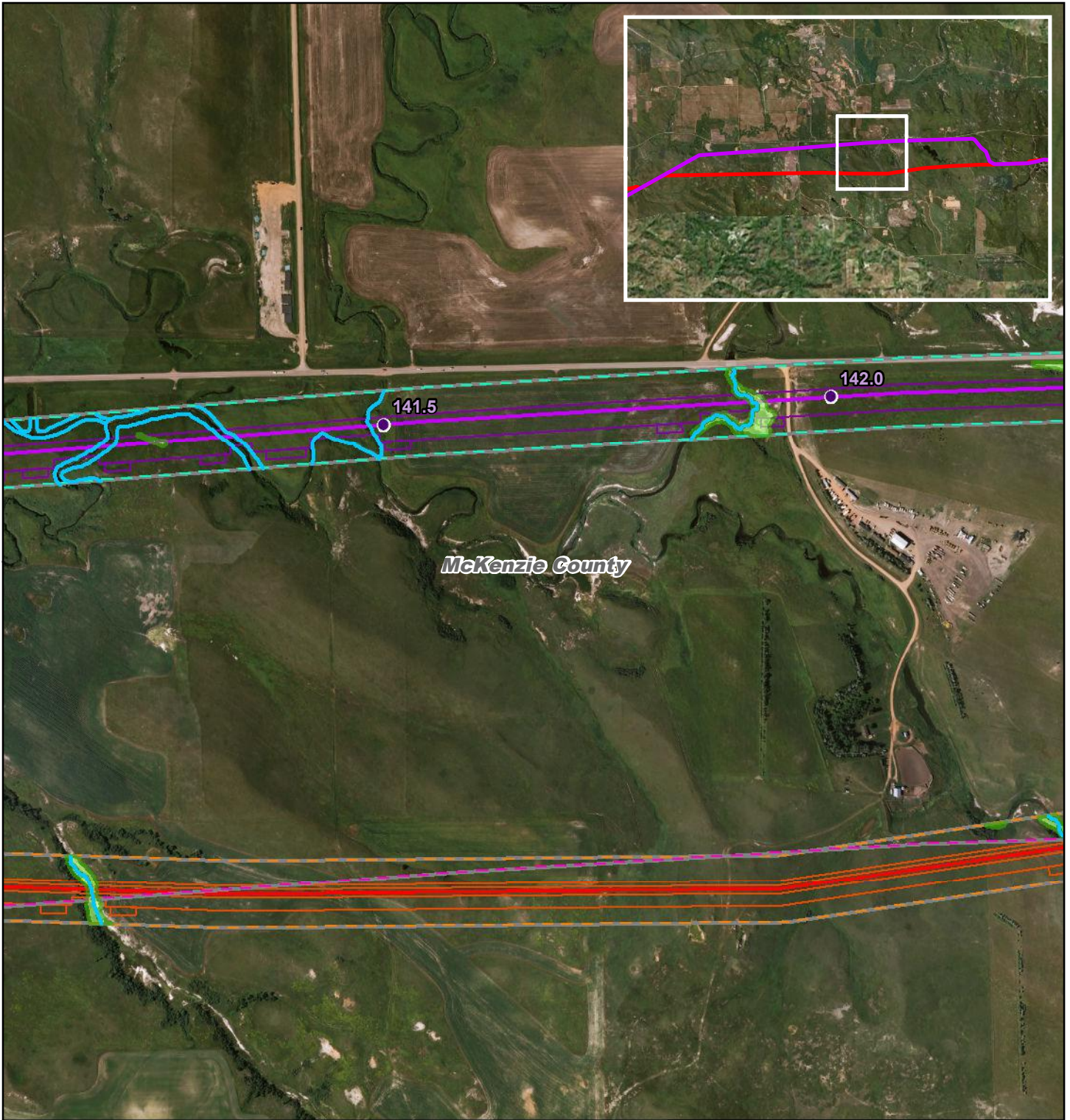
**Dakota Access Pipeline Project
North Dakota PSC
Reroute Location 46**

Page 37 of 53

1:10,000

UTM83-13F

Date: March, 2016



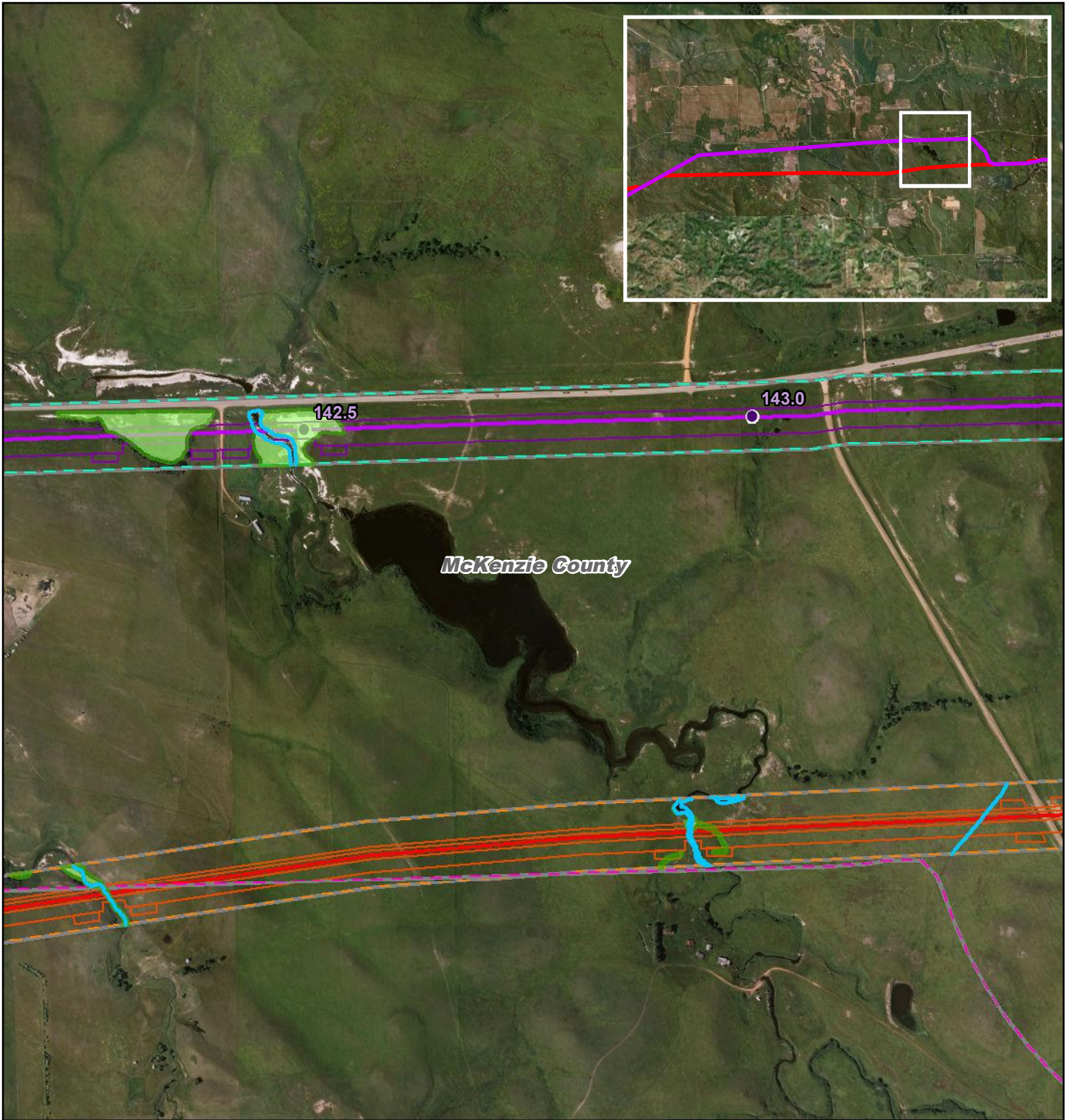
- PSC Milepost
- December 2014 Route
- December 2014 Workspace
- PSC Corridor
- 1 Mile Study Corridor
- March 2016 Route
- March 2016 Workspace
- Adjusted Corridor
- ~ Waterbody
- ~ Wetland

0 830
 Feet

DAKOTA ACCESS, LLC


**Dakota Access Pipeline Project
 North Dakota PSC
 Reroute Location 46**

Page 38 of 53	1:10,000
UTM83-13F	Date: March, 2016



- PSC Milepost
- December 2014 Route
- December 2014 Workspace
- PSC Corridor
- 1 Mile Study Corridor
- March 2016 Route
- March 2016 Workspace
- Adjusted Corridor
- ~ Waterbody
- ~ Wetland

0 830 Feet

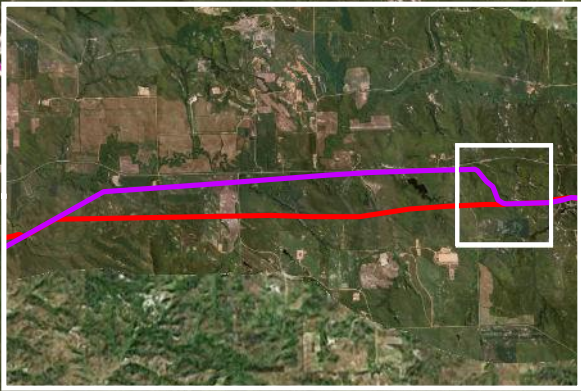
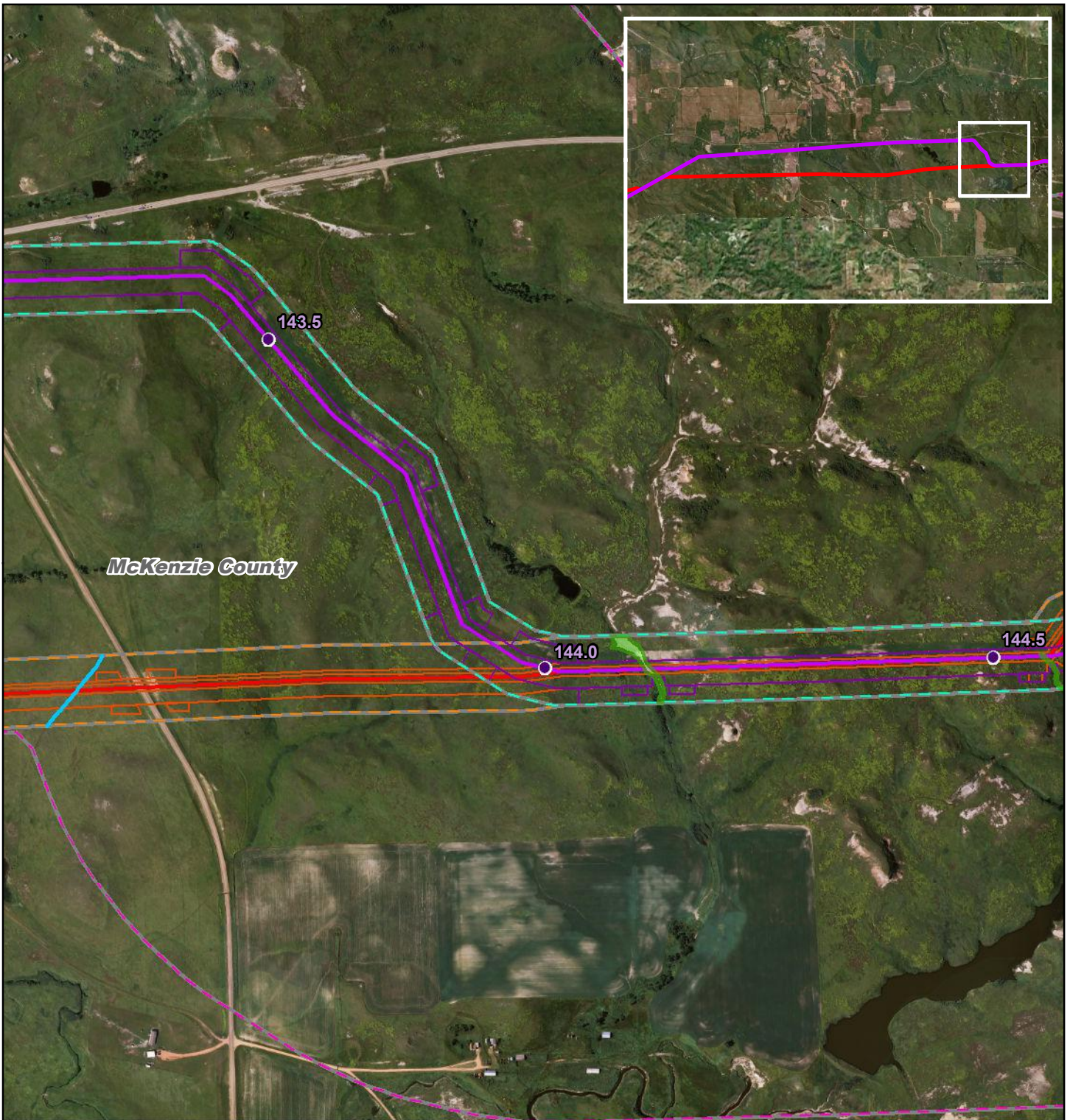



DAKOTA ACCESS, LLC

**Dakota Access Pipeline Project
North Dakota PSC
Reroute Location 46**

Page 39 of 53
UTM83-13F

1:10,000
Date: March, 2016

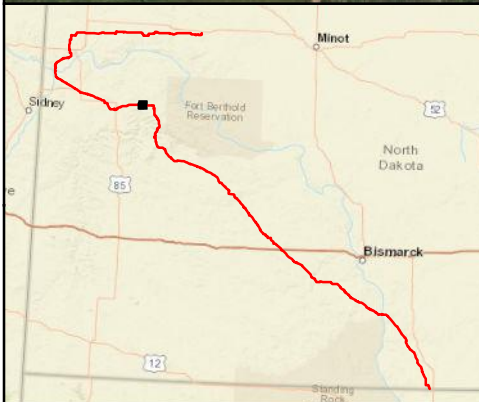


McKenzie County

143.5

144.0

144.5



- PSC Milepost
- December 2014 Route
- December 2014 Workspace
- PSC Corridor
- 1 Mile Study Corridor
- March 2016 Route
- March 2016 Workspace
- Adjusted Corridor
- ~ Waterbody
- ~ Wetland

0 830 Feet



DAKOTA ACCESS, LLC

**Dakota Access Pipeline Project
North Dakota PSC
Reroute Location 46**

Page 40 of 53

1:10,000

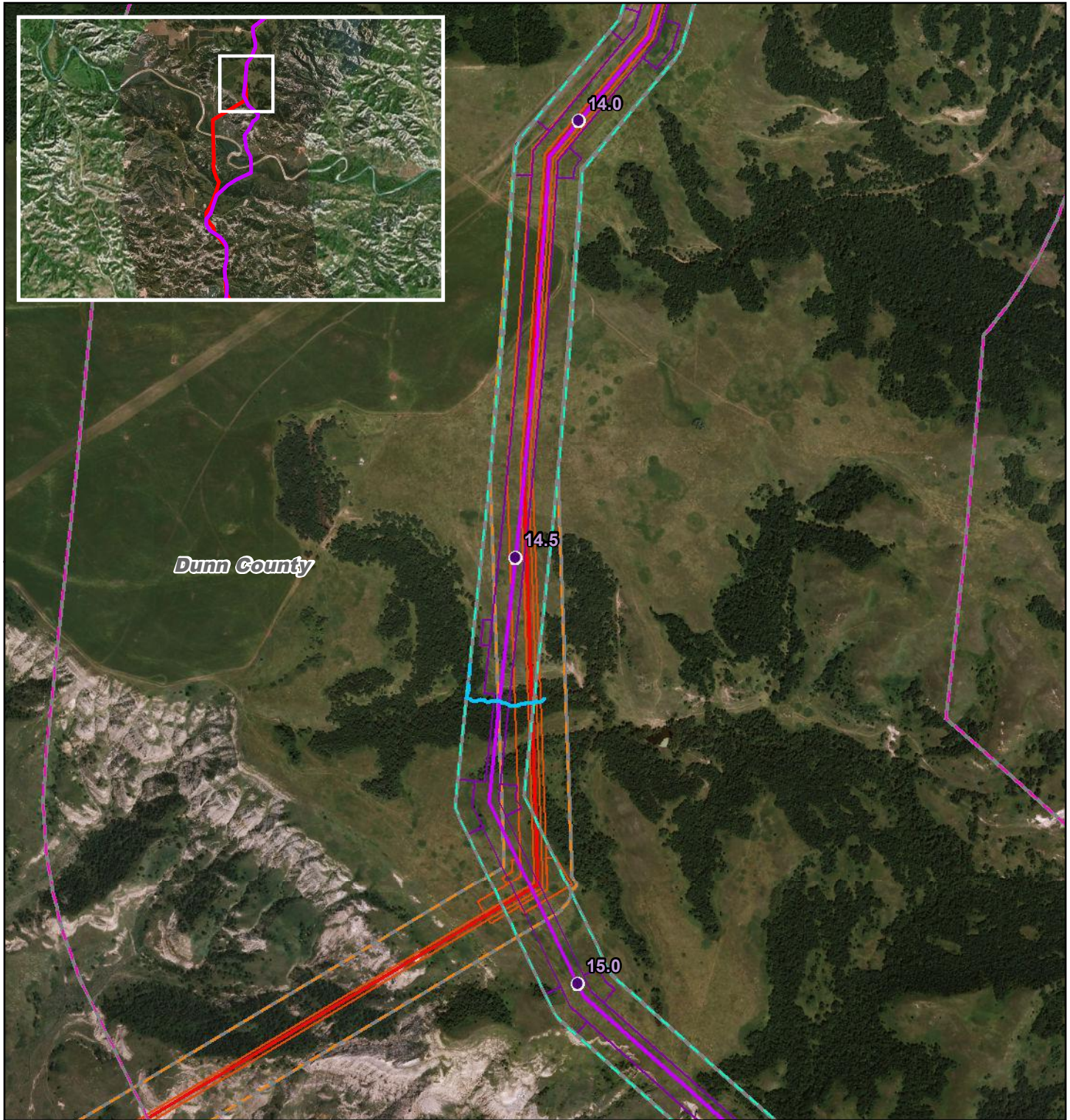
UTM83-13F

Date: March, 2016

EXHIBIT A-4

Dunn County - Dakota Access Pipeline Project Reroute

Location Maps

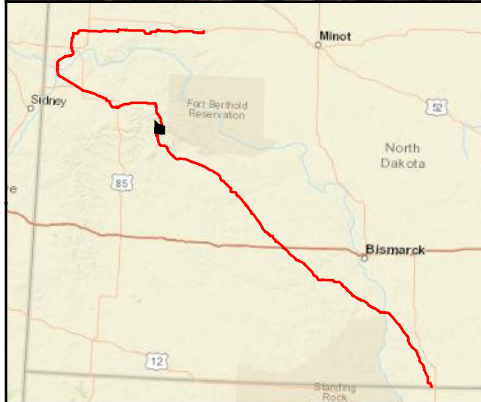


Dunn County

14.0

14.5

15.0



- PSC Milepost
- December 2014 Route
- December 2014 Workspace
- PSC Corridor
- 1 Mile Study Corridor
- March 2016 Route
- March 2016 Workspace
- Adjusted Corridor
- ~ Waterbody
- ~ Wetland

0 830 Feet

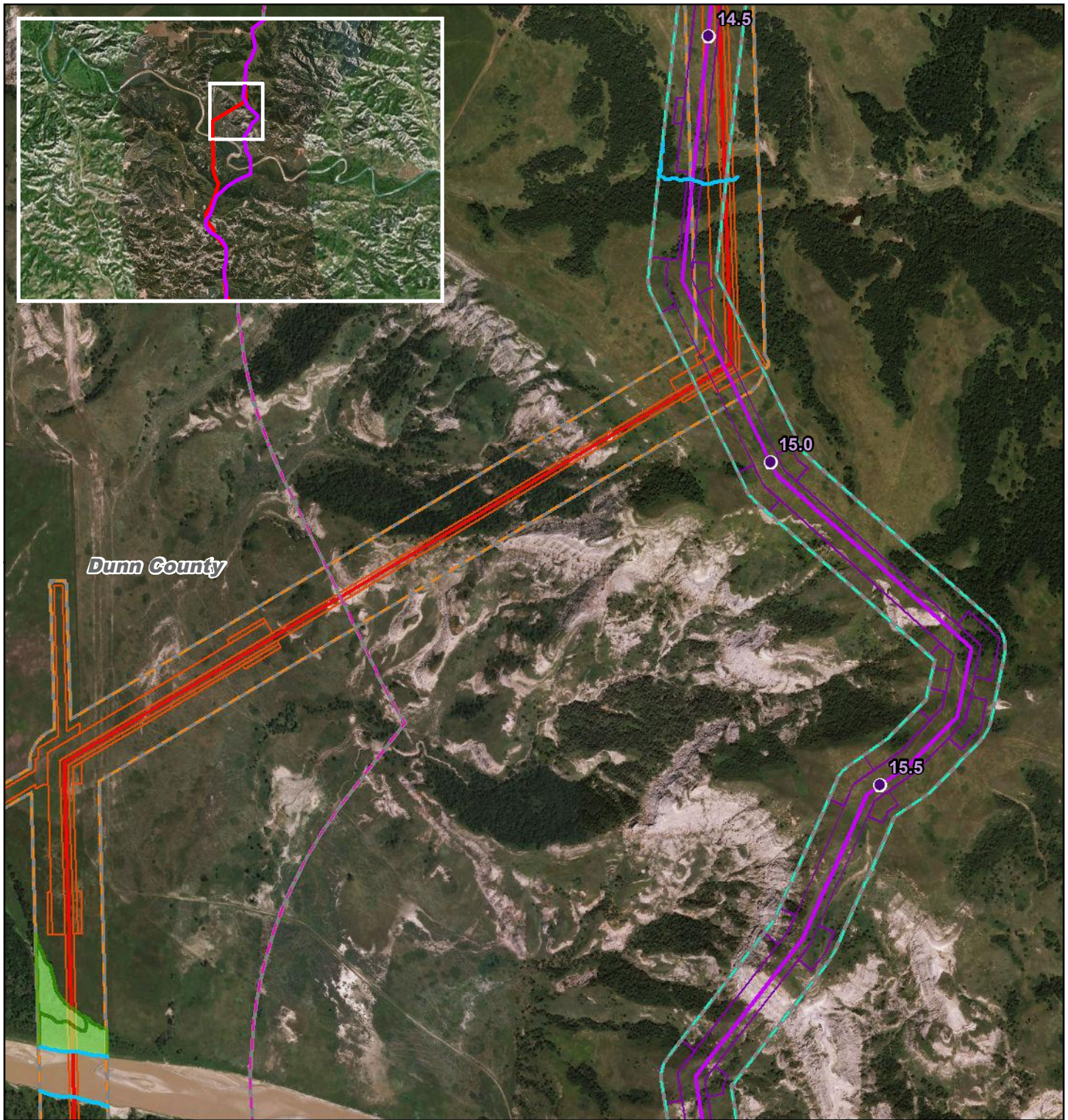


DAKOTA ACCESS, LLC

**Dakota Access Pipeline Project
North Dakota PSC
Reroute Location 50**

Page 41 of 53
UTM83-13F

1:10,000
Date: March, 2016



Dunn County

14.5

15.0

15.5



- PSC Milepost
- December 2014 Route
- December 2014 Workspace
- PSC Corridor
- 1 Mile Study Corridor
- March 2016 Route
- March 2016 Workspace
- Adjusted Corridor
- ~ Waterbody
- ~ Wetland

0 830
 Feet



DAKOTA ACCESS, LLC

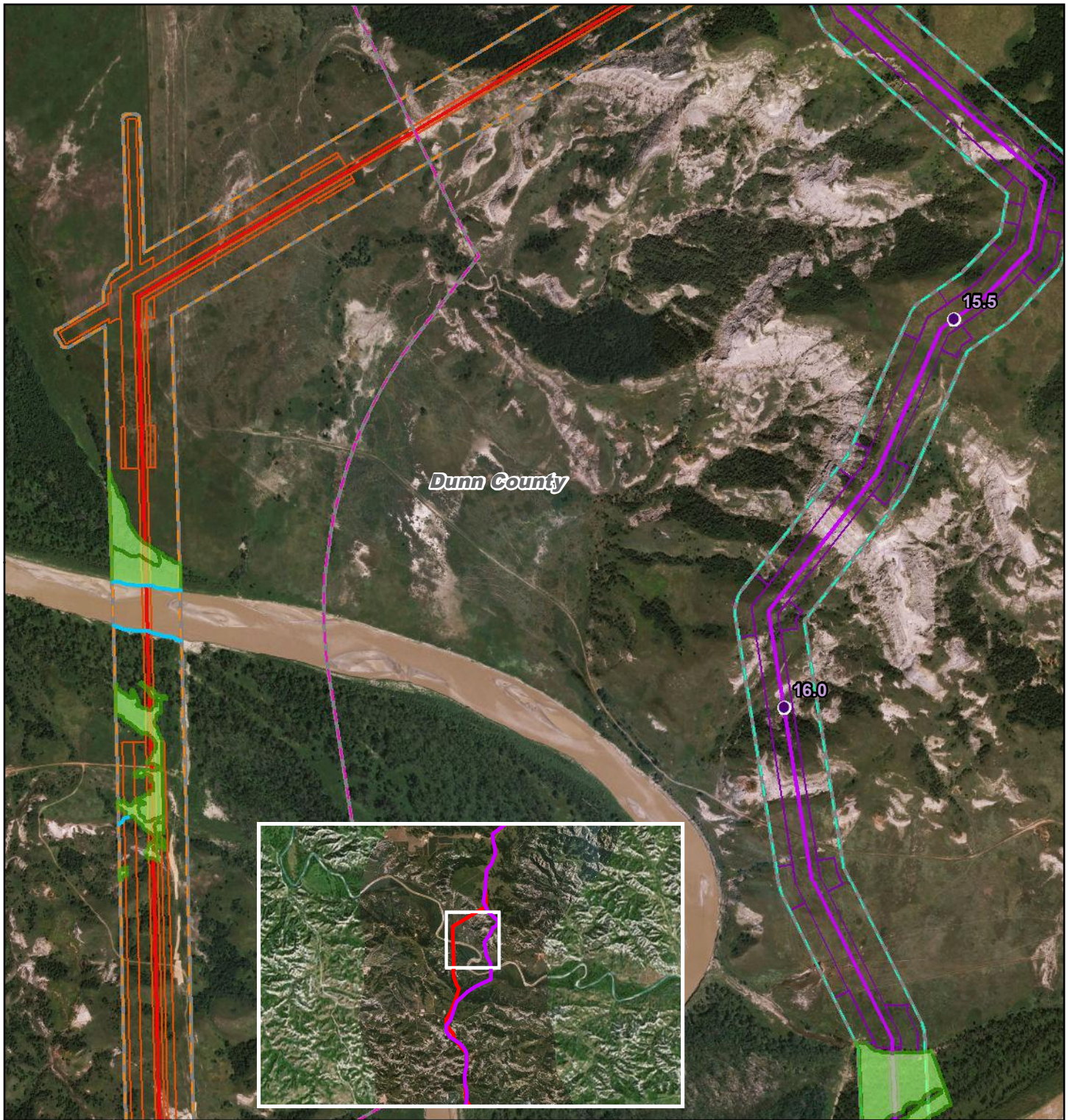
**Dakota Access Pipeline Project
 North Dakota PSC
 Reroute Location 50**

Page 42 of 53

1:10,000

UTM83-13F

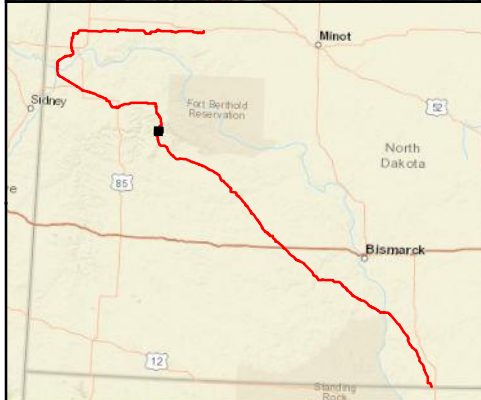
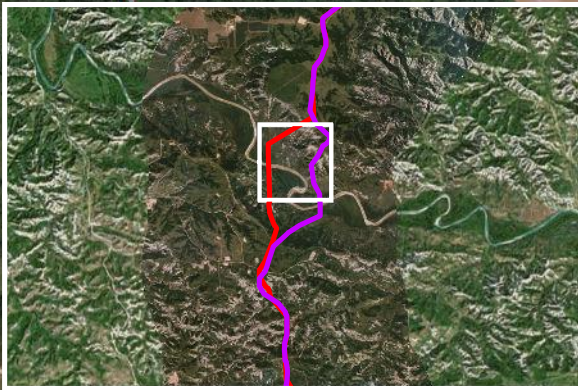
Date: March, 2016



Dunn County


15.5

16.0



- PSC Milepost
- December 2014 Route
- December 2014 Workspace
- PSC Corridor
- 1 Mile Study Corridor
- March 2016 Route
- March 2016 Workspace
- Adjusted Corridor
- ~ Waterbody
- ~ Wetland

0 830 Feet




DAKOTA ACCESS, LLC

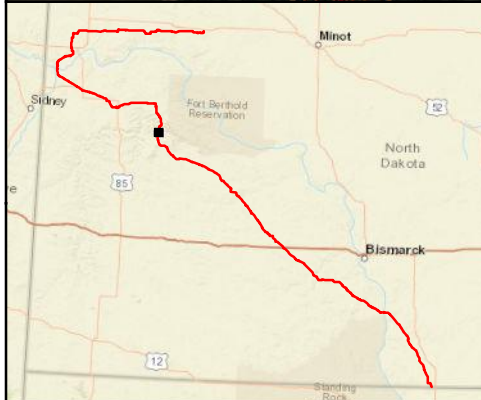
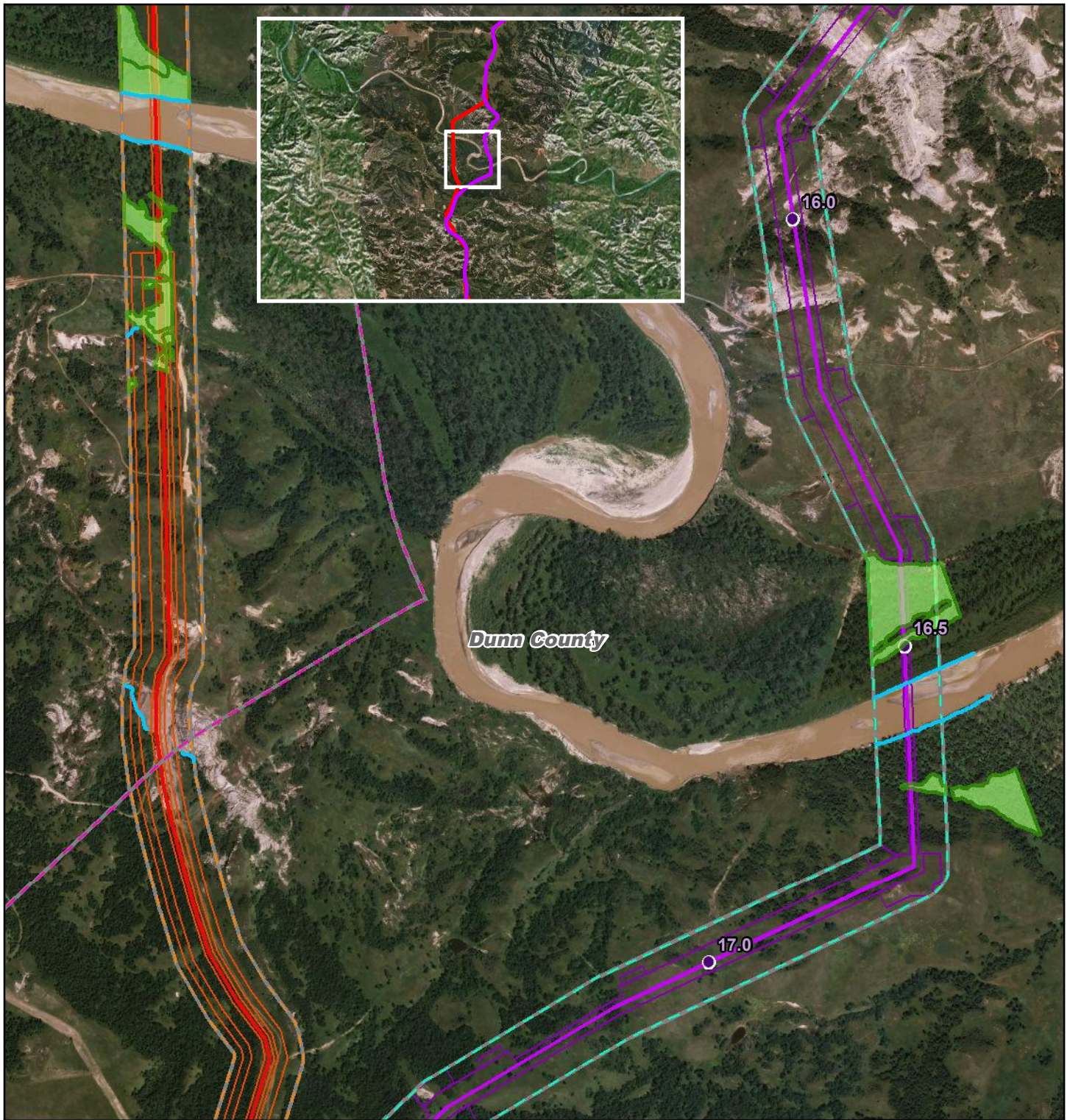
Dakota Access Pipeline Project North Dakota PSC Reroute Location 50

Page 43 of 53

1:10,000


UTM83-13F

Date: March, 2016



- PSC Milepost
- December 2014 Route
- December 2014 Workspace
- PSC Corridor
- 1 Mile Study Corridor
- March 2016 Route
- March 2016 Workspace
- Adjusted Corridor
- ~ Waterbody
- ~ Wetland

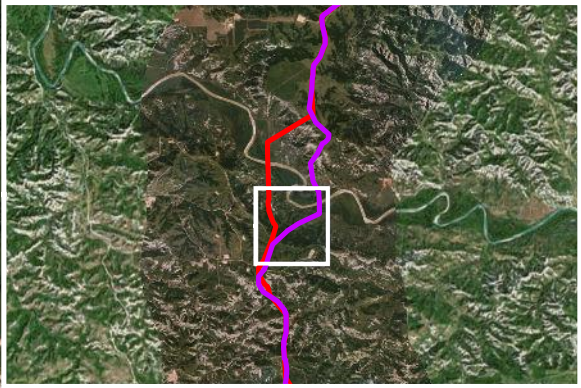
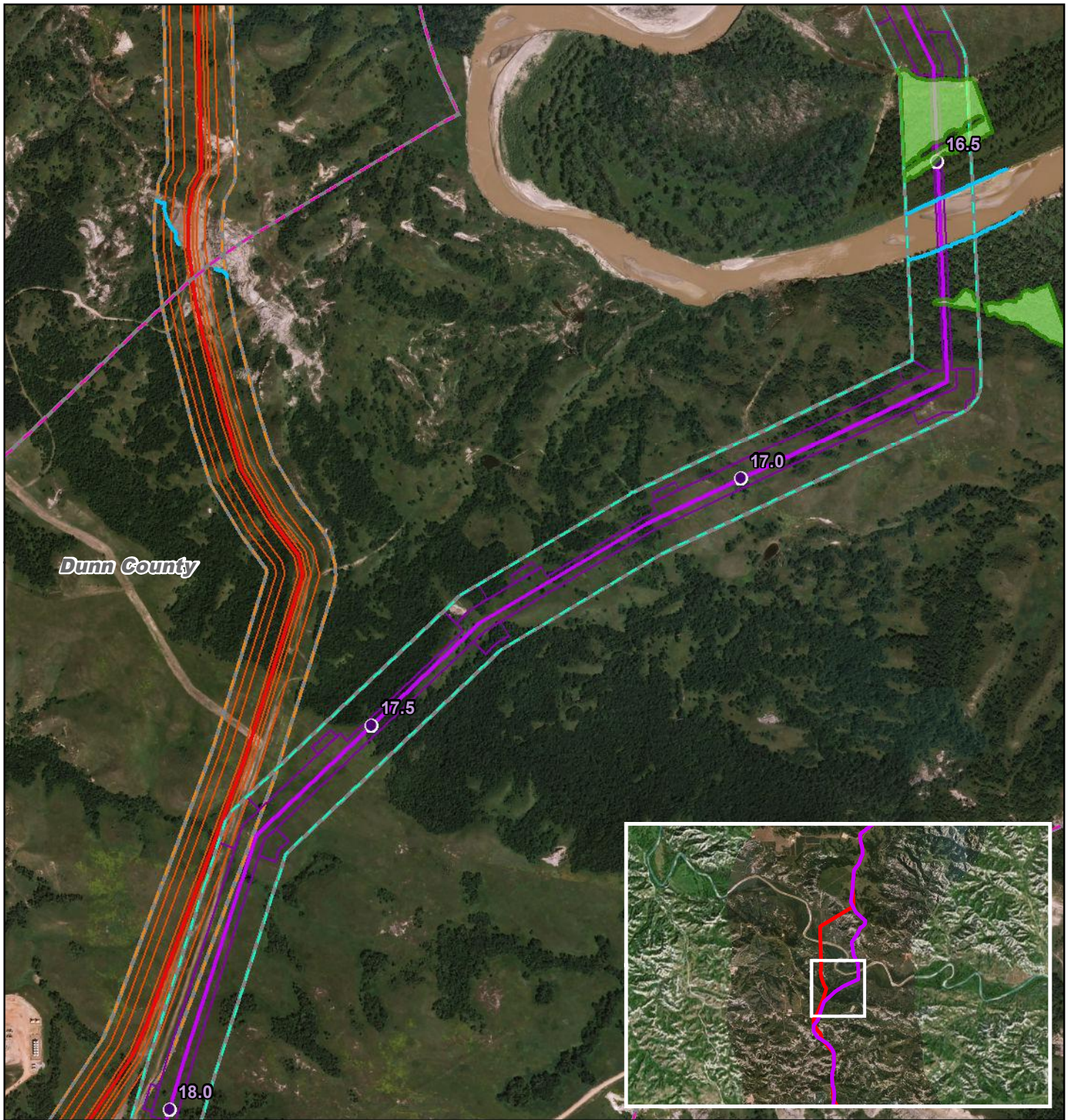
0 830 Feet




Dakota Access Pipeline Project North Dakota PSC Reroute Location 50


Page 44 of 53
UTM83-13F


1:10,000
Date: March, 2016



- PSC Milepost
- December 2014 Route
- December 2014 Workspace
- PSC Corridor
- 1 Mile Study Corridor
- March 2016 Route
- March 2016 Workspace
- Adjusted Corridor
- ~ Waterbody
- ~ Wetland

0 830 Feet

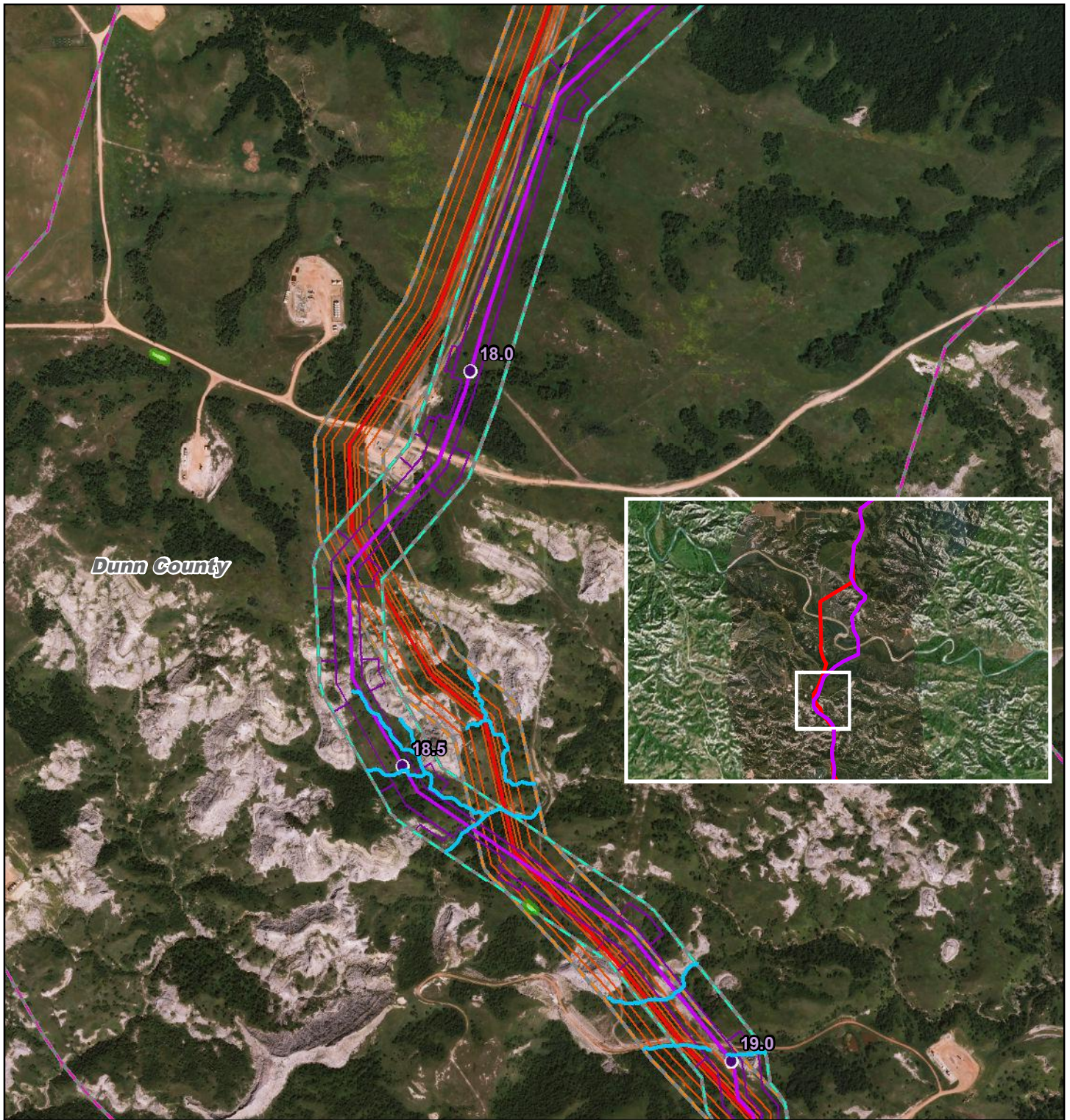




DAKOTA ACCESS, LLC

Dakota Access Pipeline Project
North Dakota PSC
Reroute Location 50

Page 45 of 53	1:10,000
UTM83-13F	Date: March, 2016

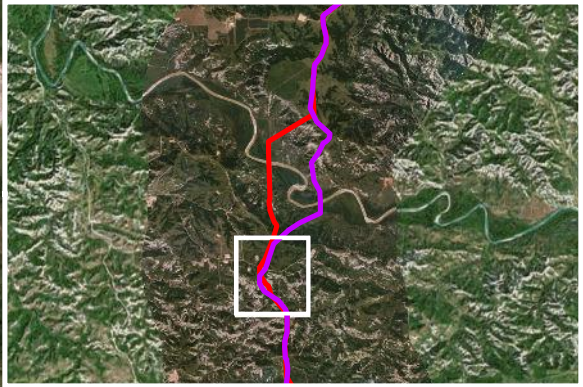


Dunn County

18.0

18.5

19.0



- PSC Milepost
- December 2014 Route
- December 2014 Workspace
- PSC Corridor
- 1 Mile Study Corridor
- March 2016 Route
- March 2016 Workspace
- Adjusted Corridor
- ~ Waterbody
- ~ Wetland

0 830 Feet



DAKOTA ACCESS, LLC

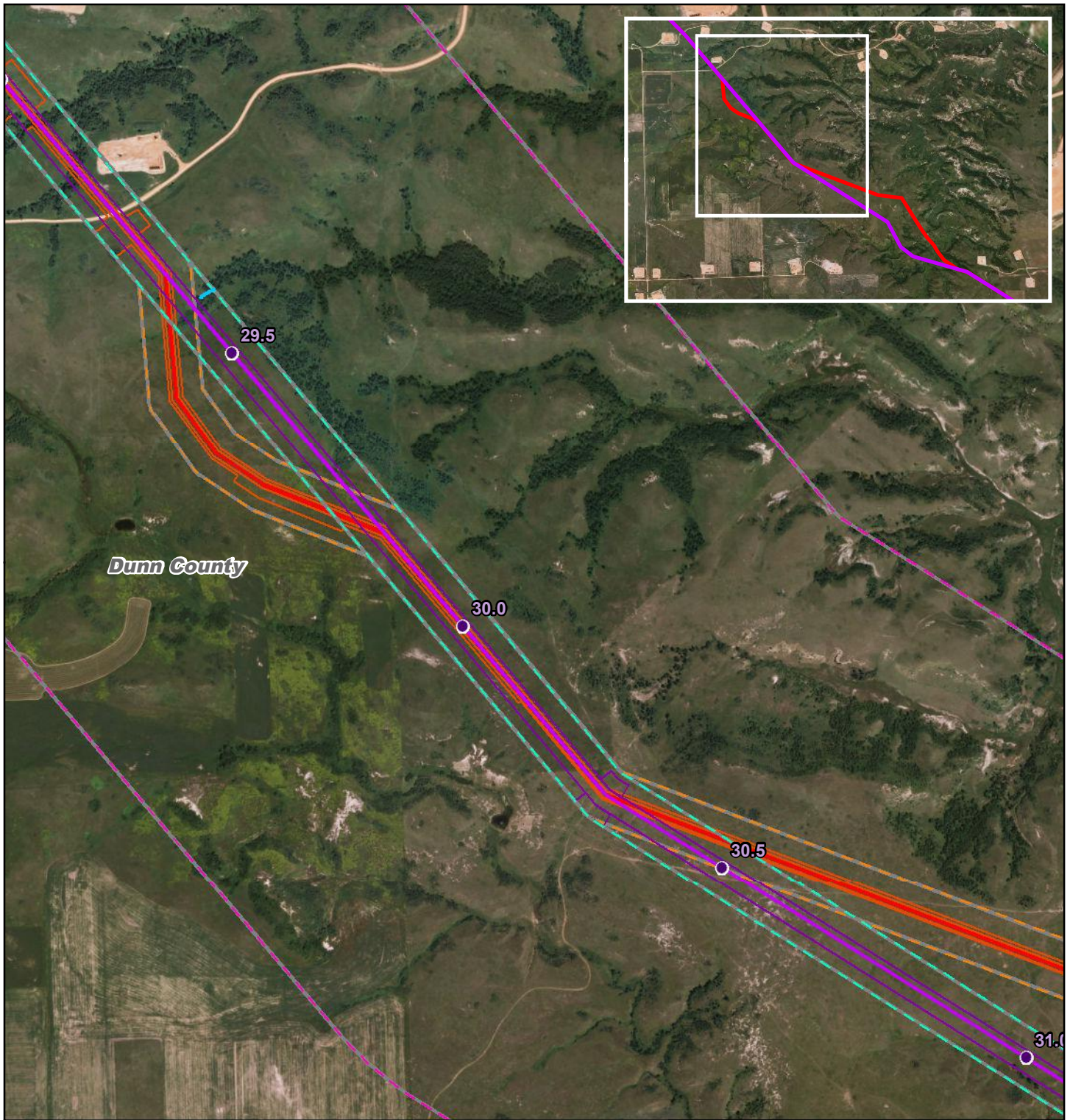
**Dakota Access Pipeline Project
North Dakota PSC
Reroute Location 50**

Page 46 of 53

1:10,000

UTM83-13F

Date: March, 2016



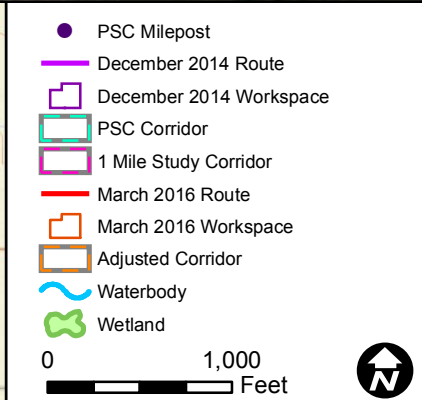
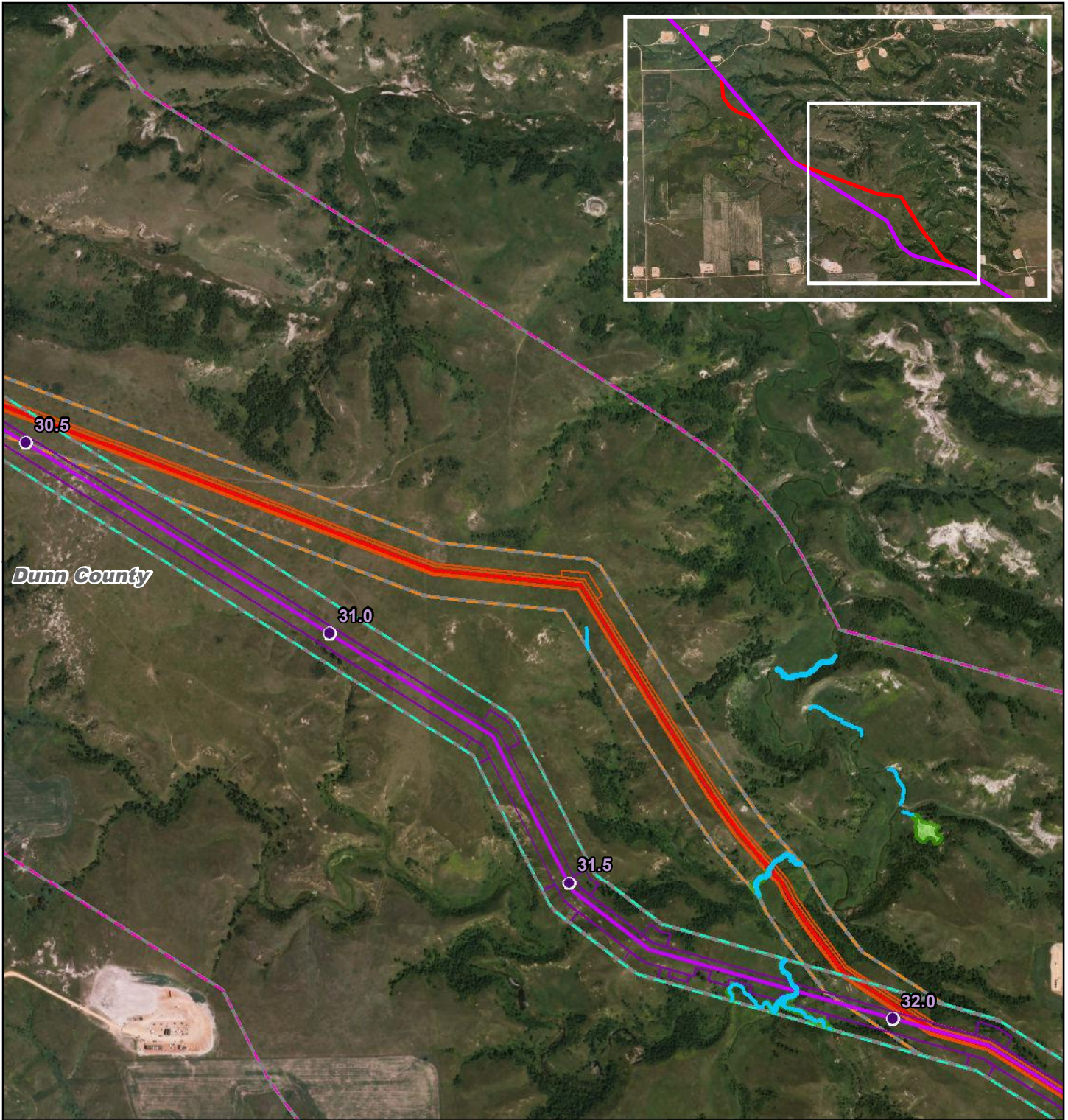
- PSC Milepost
- December 2014 Route
- December 2014 Workspace
- PSC Corridor
- 1 Mile Study Corridor
- March 2016 Route
- March 2016 Workspace
- Adjusted Corridor
- ~ Waterbody
- ~ Wetland


0 1,000 Feet

DAKOTA ACCESS, LLC

**Dakota Access Pipeline Project
North Dakota PSC
Reroute Location 52**

Page 47 of 53	1:12,500
UTM83-13F	Date: March, 2016


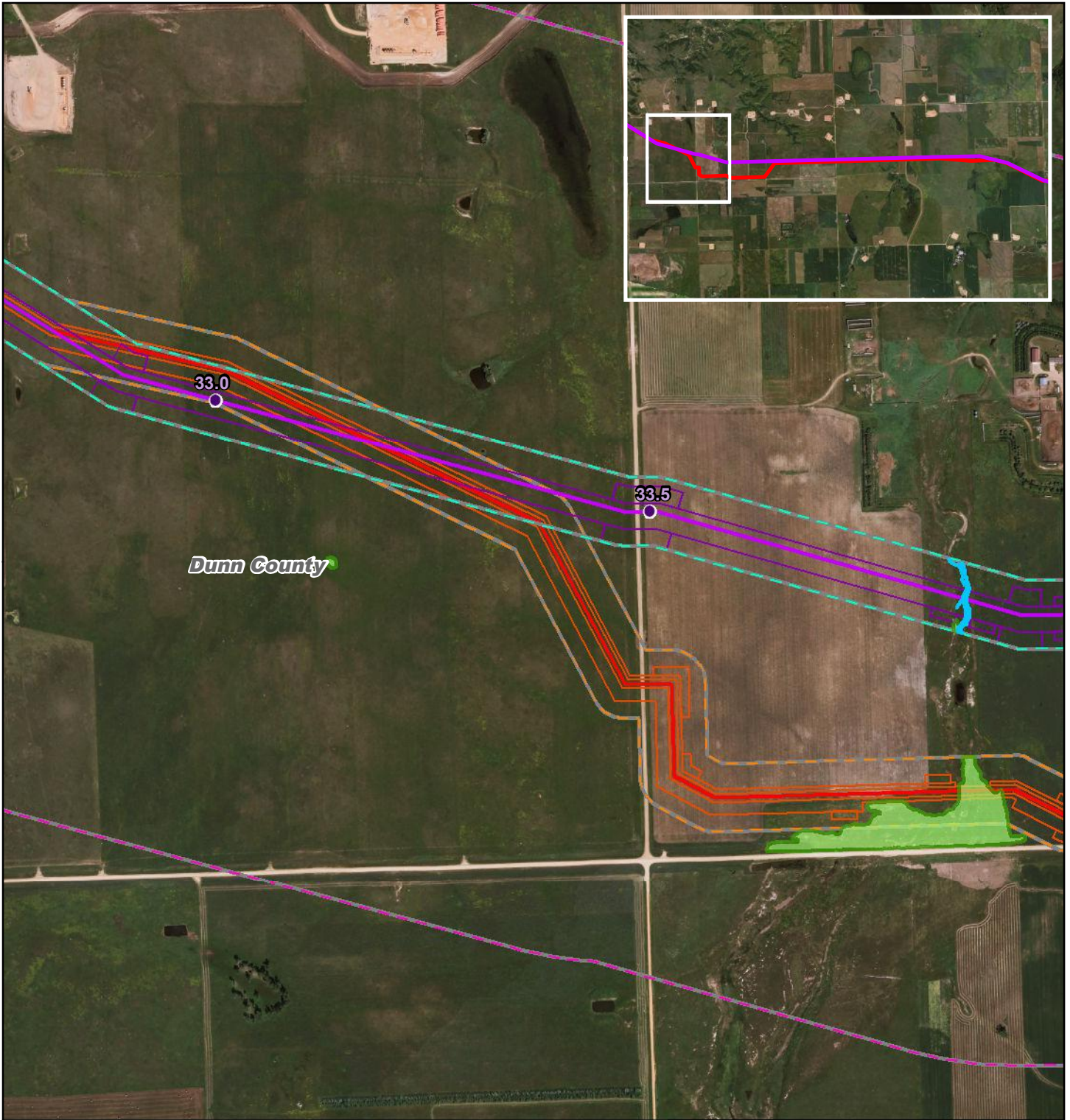




DAKOTA ACCESS, LLC

**Dakota Access Pipeline Project
North Dakota PSC
Reroute Location 52**

Page 48 of 53	1:12,500
UTM83-13F	Date: March, 2016



DAKOTA ACCESS, LLC

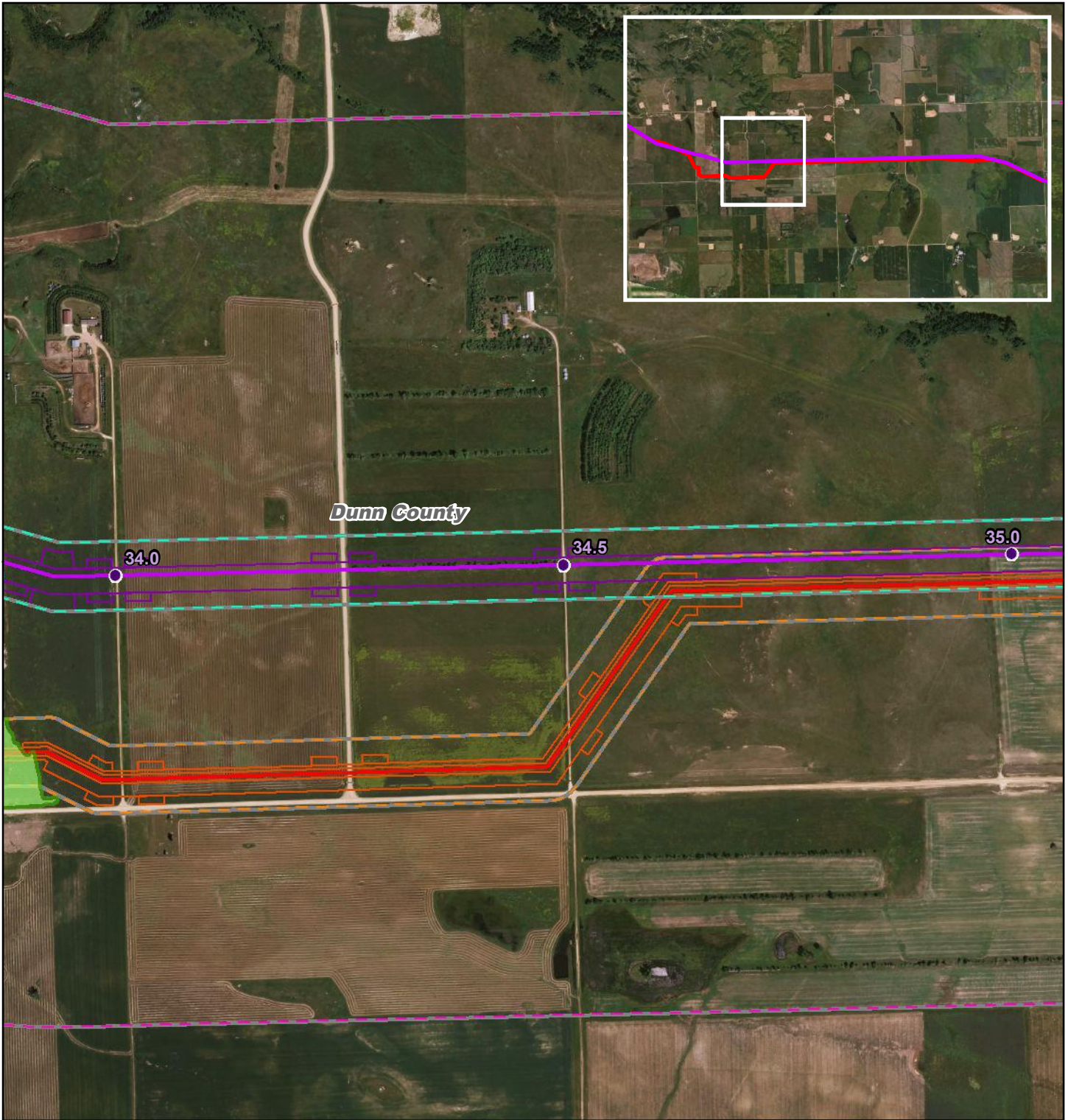
Dakota Access Pipeline Project North Dakota PSC Reroute Location 53

Page 49 of 53

1:10,000

UTM83-13F

Date: March, 2016

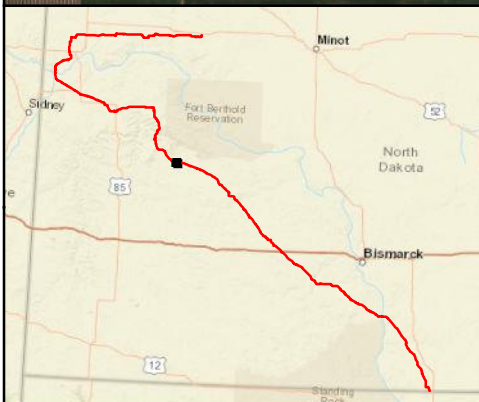


Dunn County

34.0

34.5

35.0



- PSC Milepost
- December 2014 Route
- December 2014 Workspace
- PSC Corridor
- 1 Mile Study Corridor
- March 2016 Route
- March 2016 Workspace
- Adjusted Corridor
- ~ Waterbody
- ~ Wetland

0 830
 Feet



DAKOTA ACCESS, LLC

**Dakota Access Pipeline Project
 North Dakota PSC
 Reroute Location 53**

Page 50 of 53

1:10,000

UTM83-13F

Date: March, 2016






Dunn County

35.0

35.5

36.0



DAKOTA ACCESS, LLC

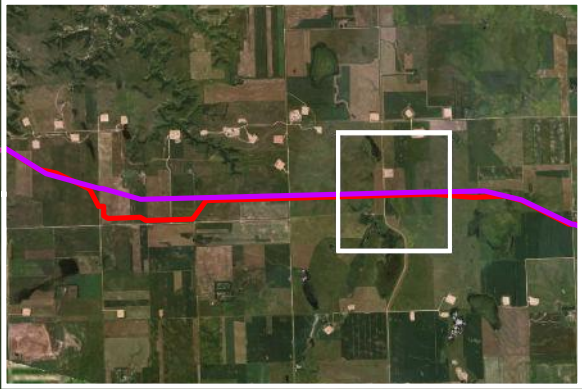
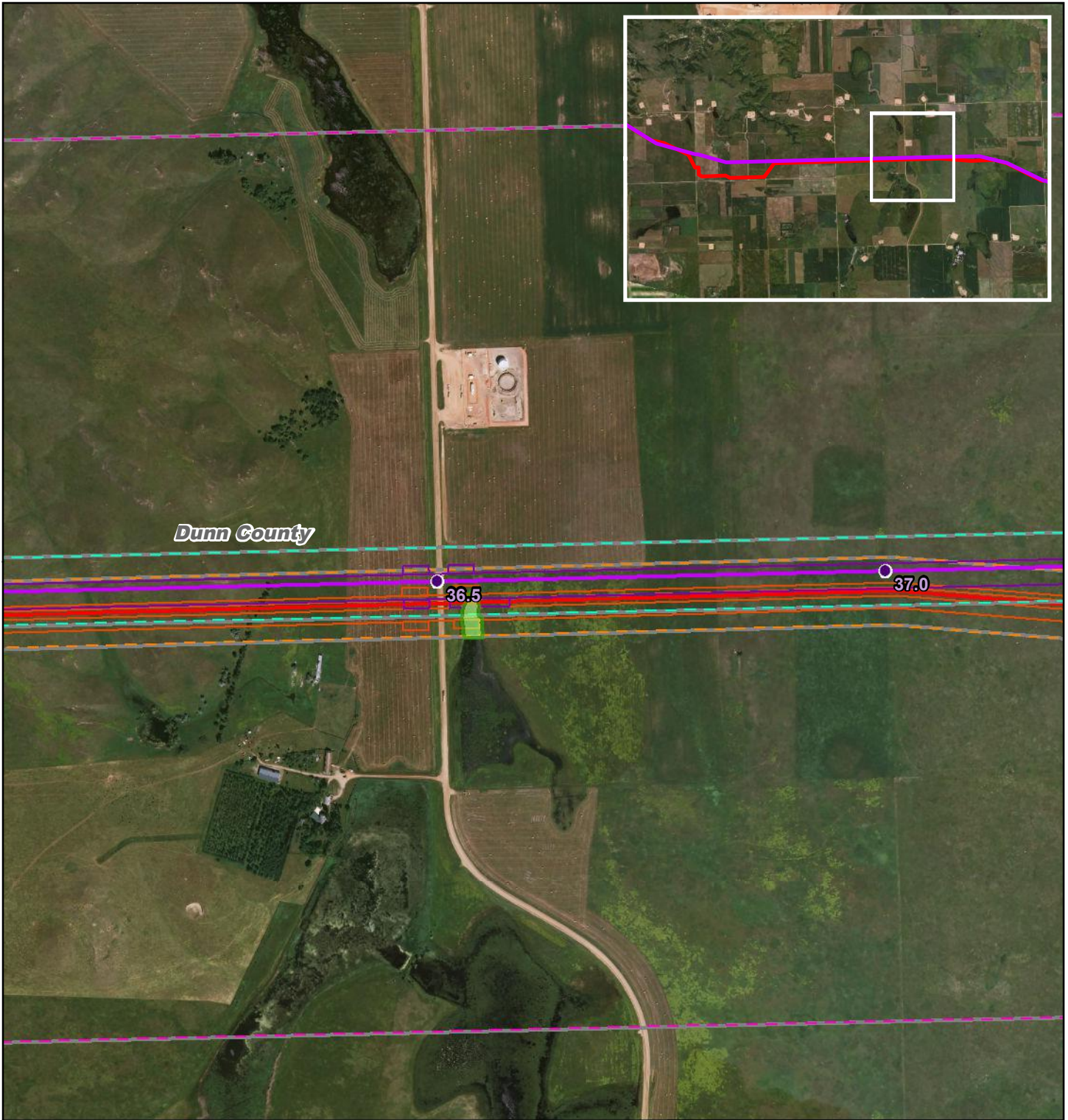
**Dakota Access Pipeline Project
North Dakota PSC
Reroute Location 53**

Page 51 of 53

1:10,000


UTM83-13F

Date: March, 2016



- PSC Milepost
- December 2014 Route
- December 2014 Workspace
- PSC Corridor
- 1 Mile Study Corridor
- March 2016 Route
- March 2016 Workspace
- Adjusted Corridor
- ~ Waterbody
- ~ Wetland

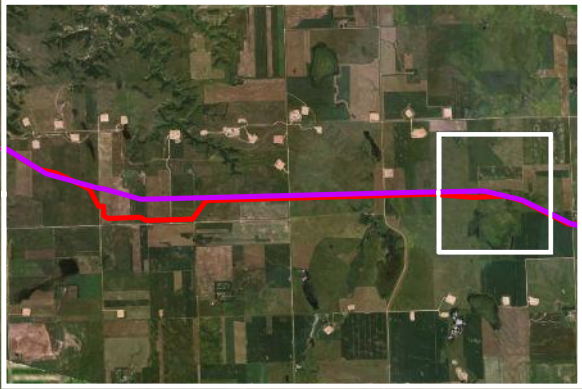
0 830 Feet



DAKOTA ACCESS, LLC

**Dakota Access Pipeline Project
North Dakota PSC
Reroute Location 53**

Page 52 of 53	1:10,000
UTM83-13F	Date: March, 2016



- PSC Milepost
- December 2014 Route
- December 2014 Workspace
- PSC Corridor
- 1 Mile Study Corridor
- March 2016 Route
- March 2016 Workspace
- Adjusted Corridor
- ~ Waterbody
- ~ Wetland

0 830
 Feet

DAKOTA ACCESS, LLC

Dakota Access Pipeline Project
North Dakota PSC
Reroute Location 53

Page 53 of 53	1:10,000
UTM83-13F	Date: March, 2016